parkland county

2022-2023 OWNERSHIP MAP

PARKLAND COUNTY LAND OWNERSHIP MAP LEGEND

Transportation

Highways

- Primary Highway
- Secondary Highway
- Secondary Highway, Gravel

County Roads

- County Road, Paved
- County Road, Gravel
- Subdivision Road, Paved
- Subdivision Road, Gravel
- Other Roads, Paved
- Other Roads, Gravel

Non-County Roads

- Non-County Roads

Railroads

- Railroad

Places of Interest

- Community Hall
- Place of Worship
- School
- County Service
- Fire Hall
- Campground
- Cemetery
- Day Use Park
- Hospital/Health Centre
- RCMP Station
- Transfer Station
- Habitat Retention Lands - Alberta Conservation Authority
- No Thru Traffic
- Sewage Lagoon
- Sewage Transfer Station

Water Features

- Lakes, Rivers
- Rivers
- Major Streams
- Minor Streams

Municipal Boundaries

- Hamlets (Parkland County)
- Communities (Other)
- Reserves
- Acheson Zones Boundary

Large Landowners

- Transalta
- Western Ranchlands
- County Lands
- Crownlands
- Crown Leased

Land Use

- Parcels
- Sport Fields

Electoral

- Electoral Divisions

Parkland County Land Ownership Map - Produced using digital geographic data provided by Parkland County and ALTALIS as of October 1st, 2022

NOT RESPONSIBLE FOR ERRORS OR OMISSIONS

Copyright © 2023 by Parkland County, Alberta
Not to be copied in whole or in part by any means without the expressed written permission of the copyright holder

Table of Contents

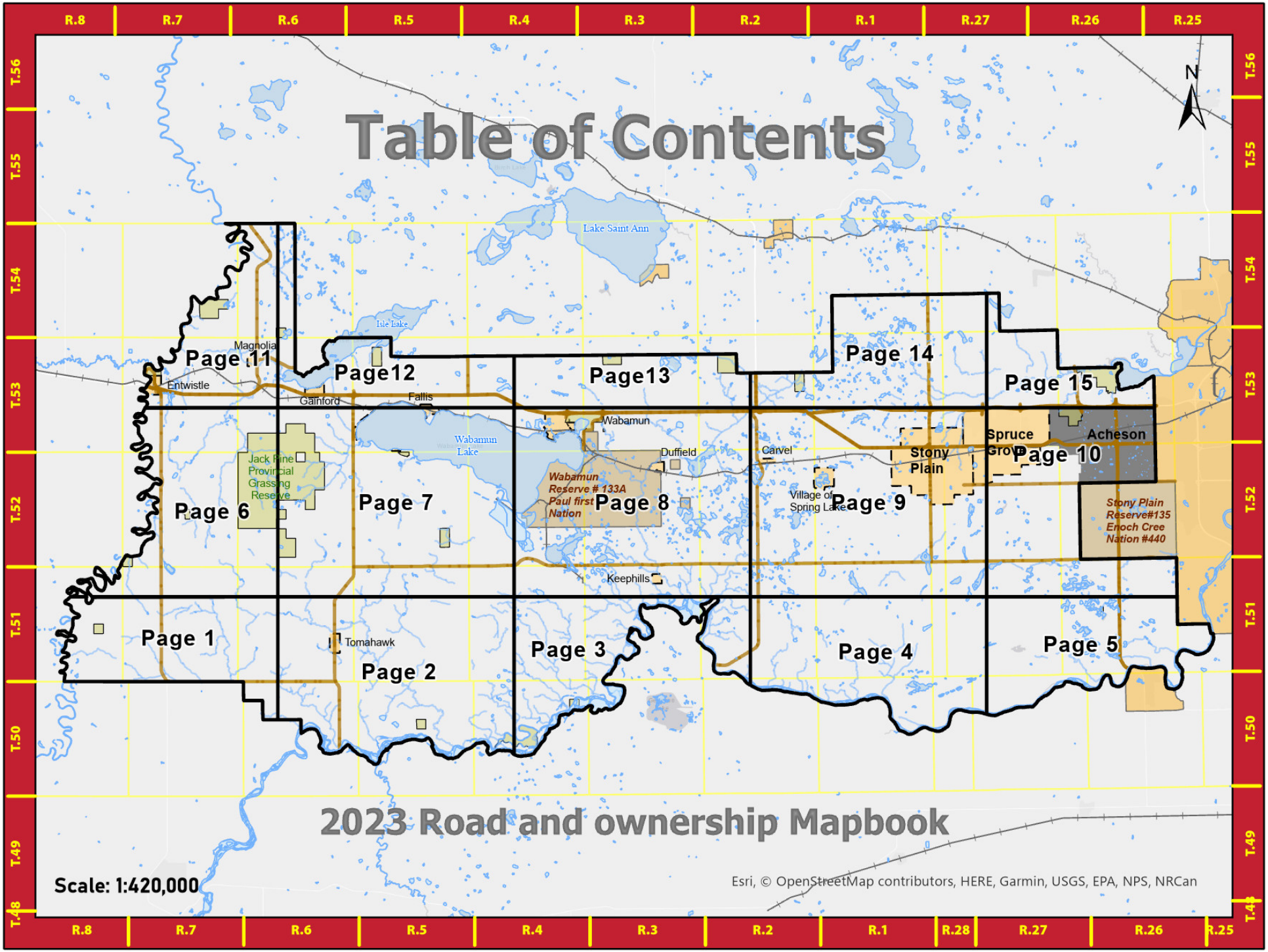

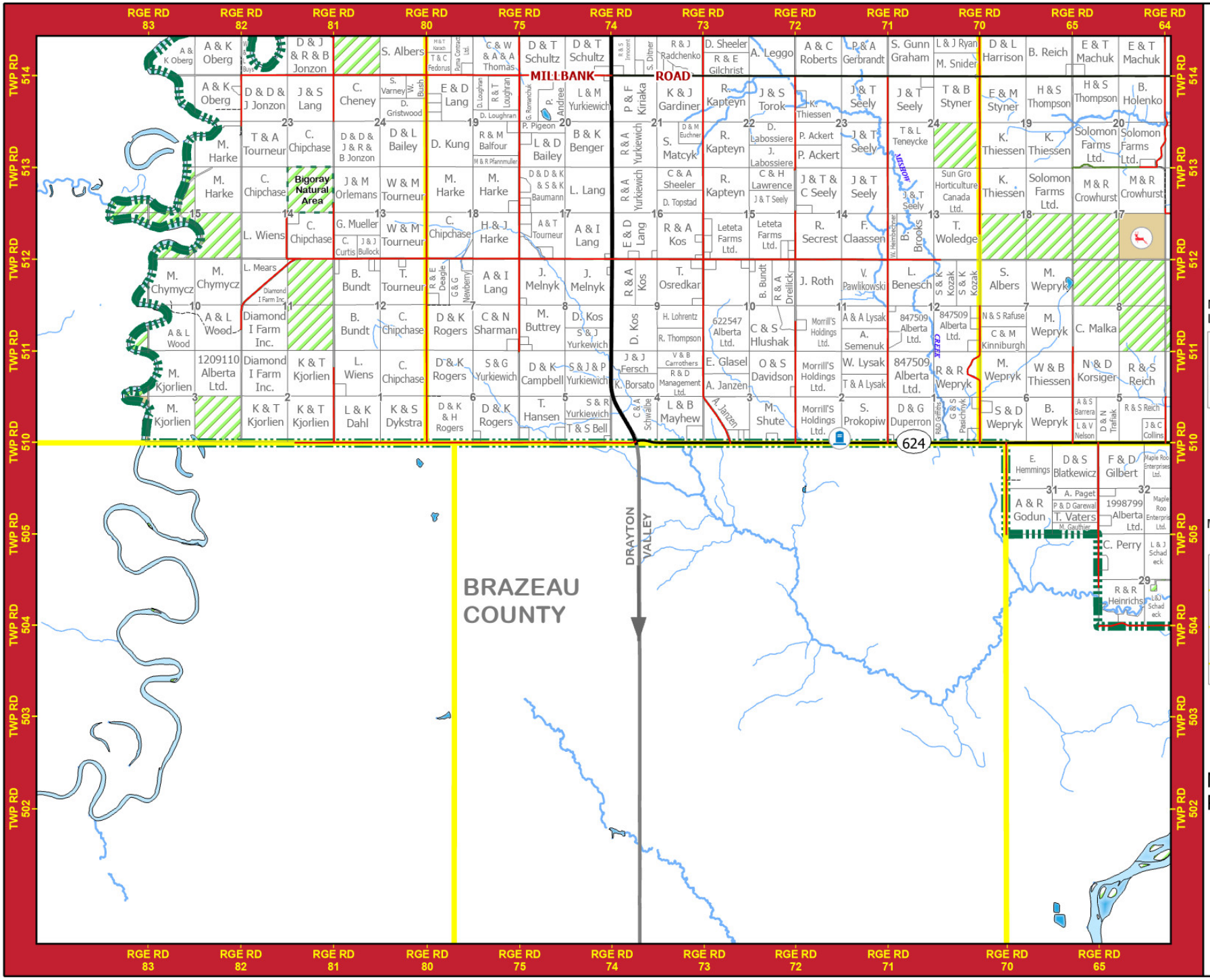

N

Scale: 1:90,000

Map Book Page Location Index

Map Book Page ATS Index

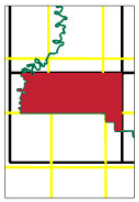

Map Book Page: 1

parkland county

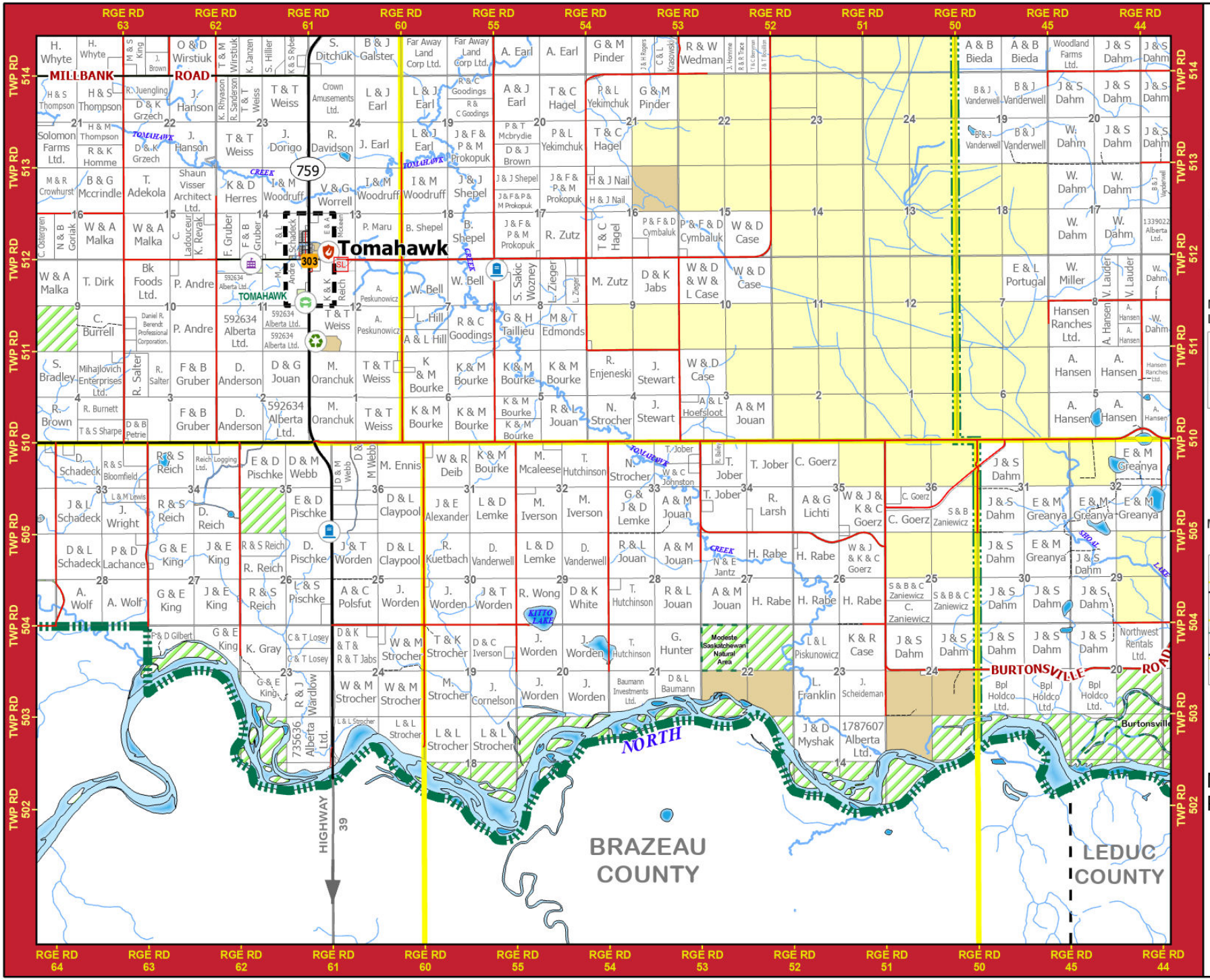

N

Scale: 1:90,000

Map Book Page Location Index

Map Book Page ATS Index

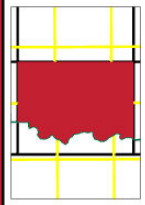

Map Book Page: 2

parkland county

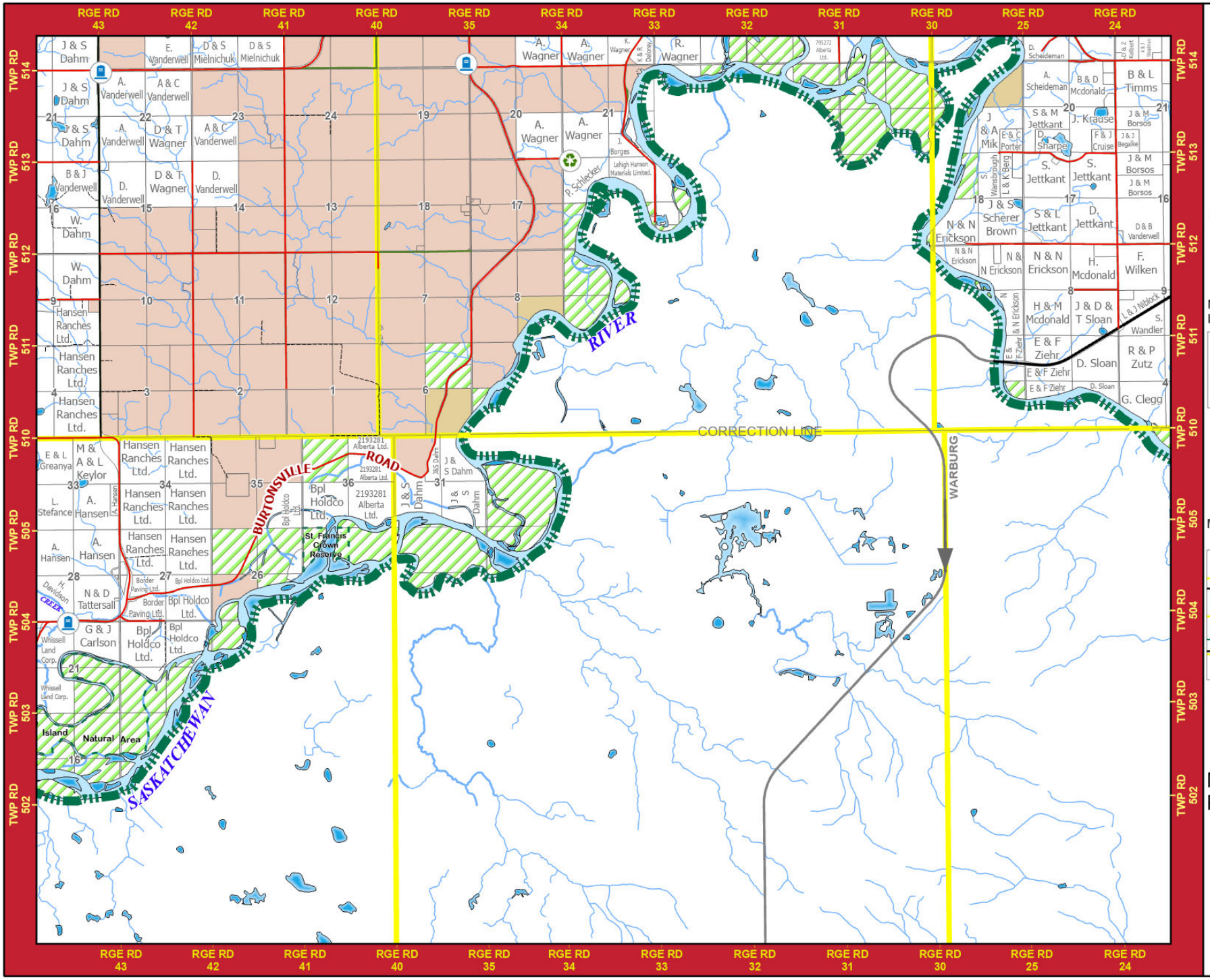

N

Scale: 1:90,000

Map Book Page Location Index

Map Book Page ATS Index

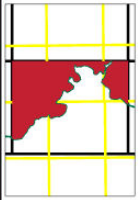

Map Book Page: 3

parkland county

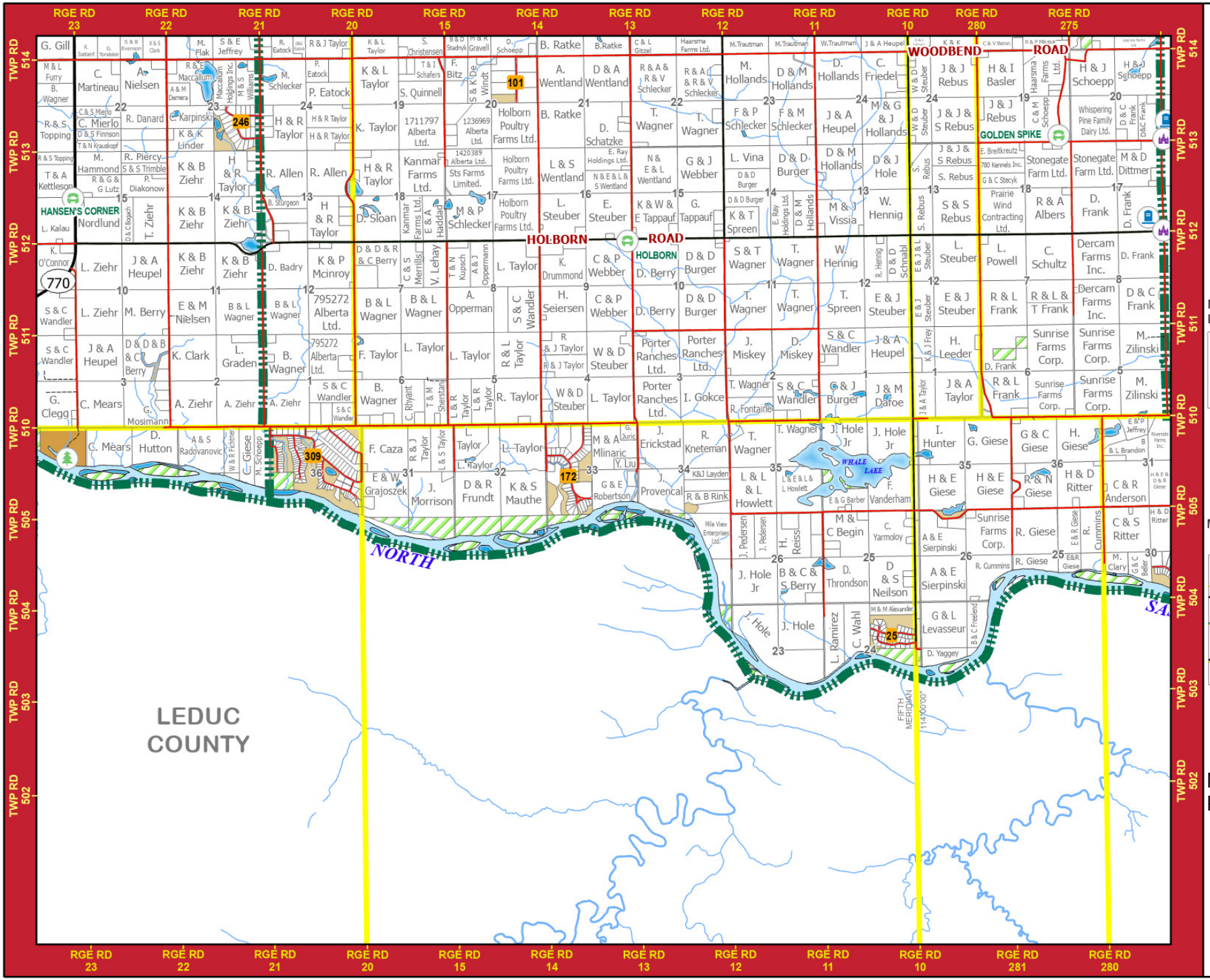

N

Scale:
1:90,000

Map Book Page Location Index

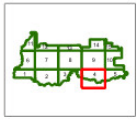

Map Book Page ATS Index

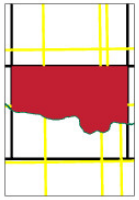

Map Book
Page: 4

parkland county

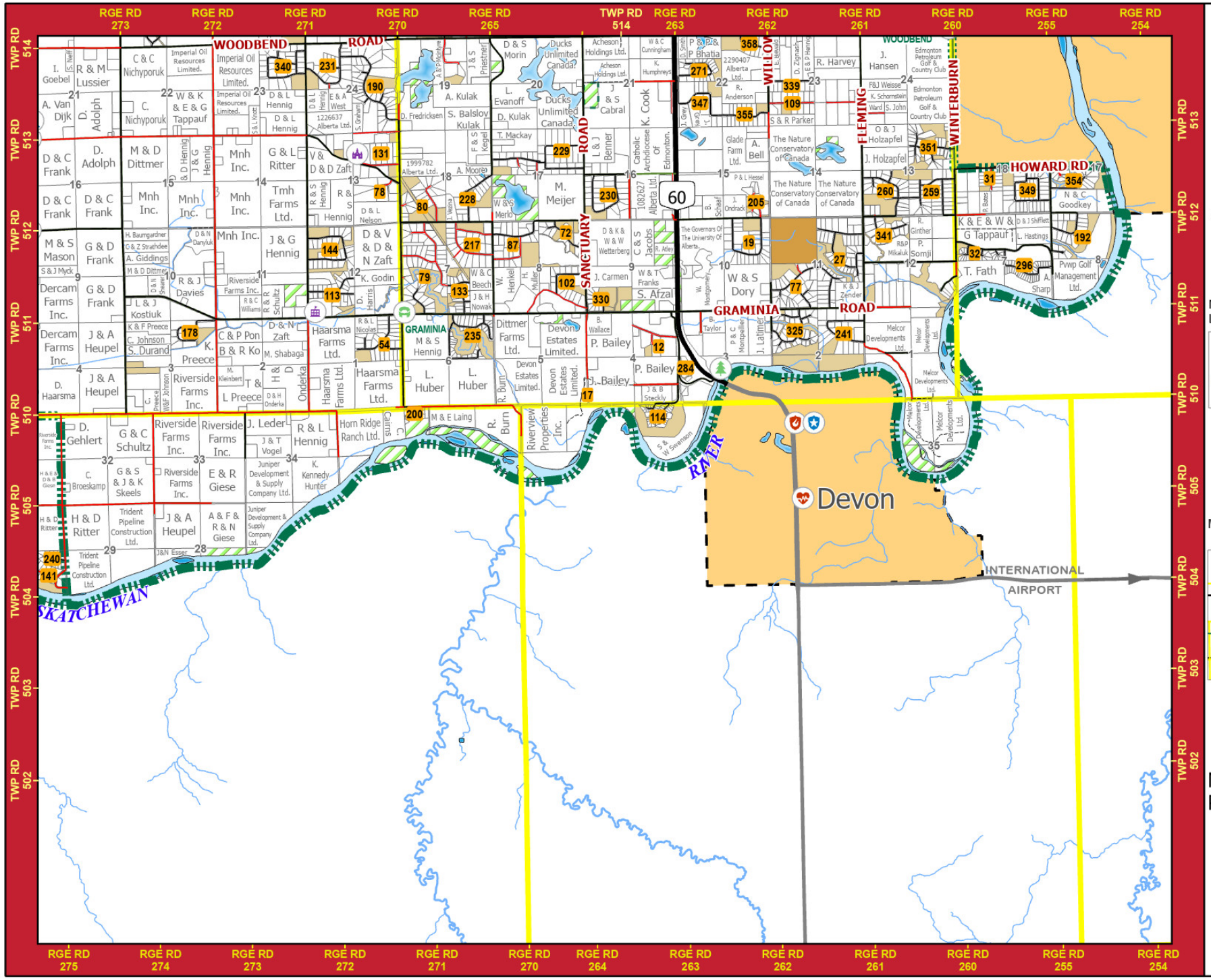

N

Scale: 1:90,000

Map Book Page Location Index

Map Book Page ATS Index

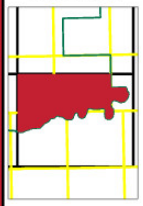

Map Book Page: 5

parkland county

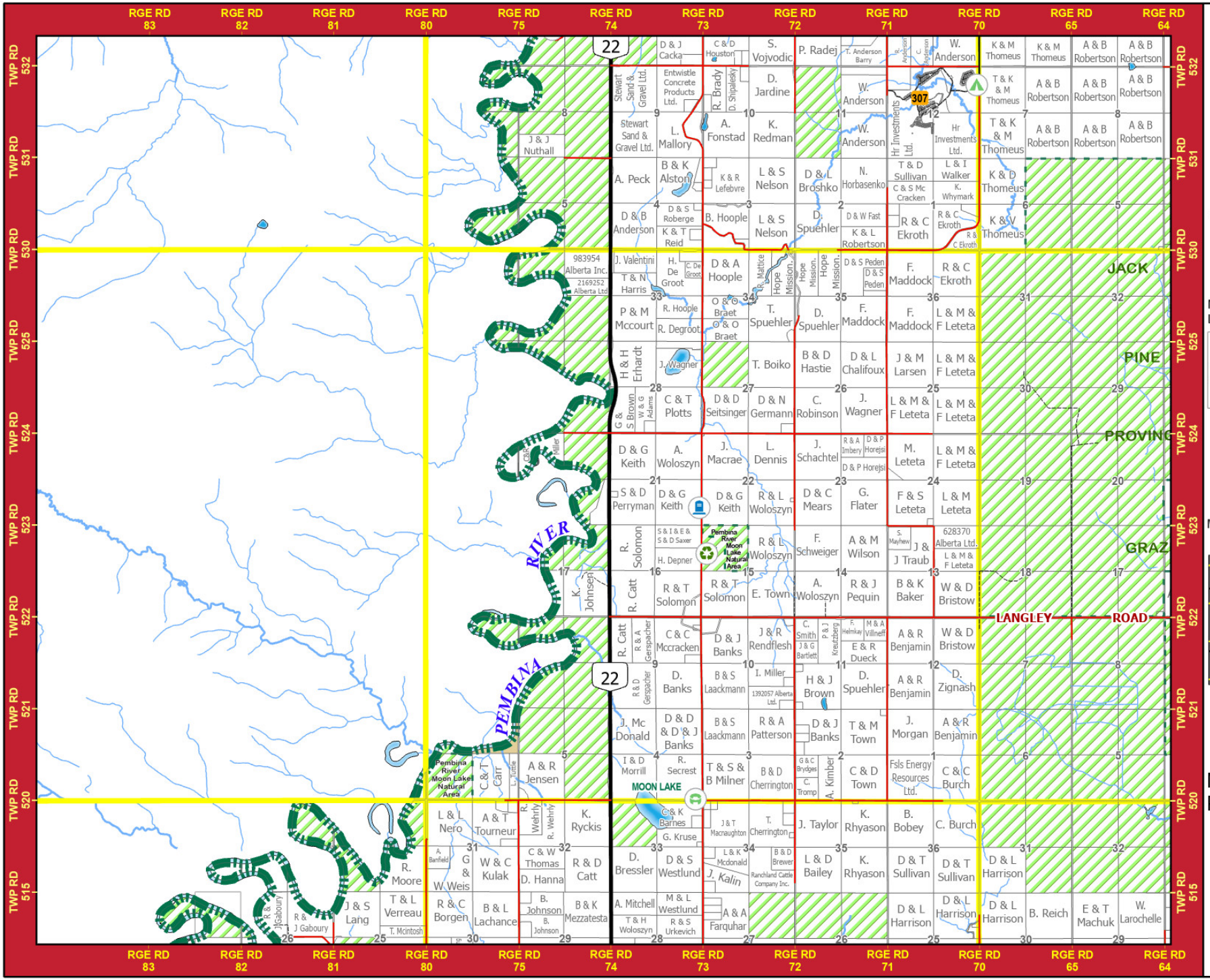

N

Scale:
1:90,000

Map Book Page Location Index

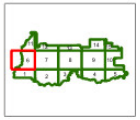

Map Book Page ATS Index

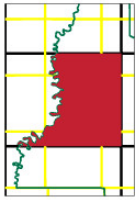

Map Book
Page: 6

parkland county

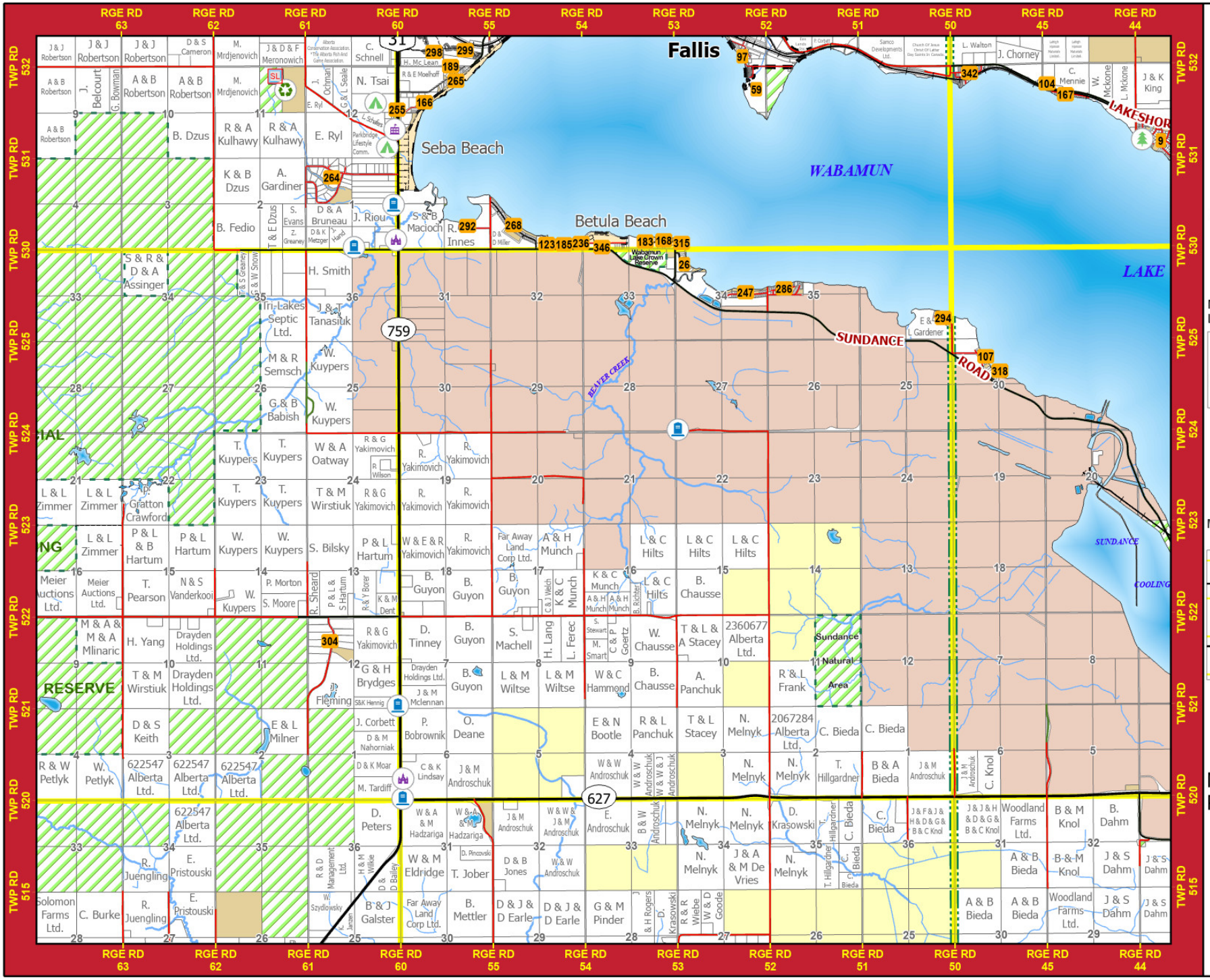

N

Scale: 1:90,000

Map Book Page Location Index

Map Book Page ATS Index

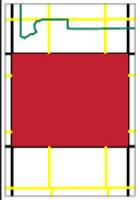

Map Book Page: 7

parkland county

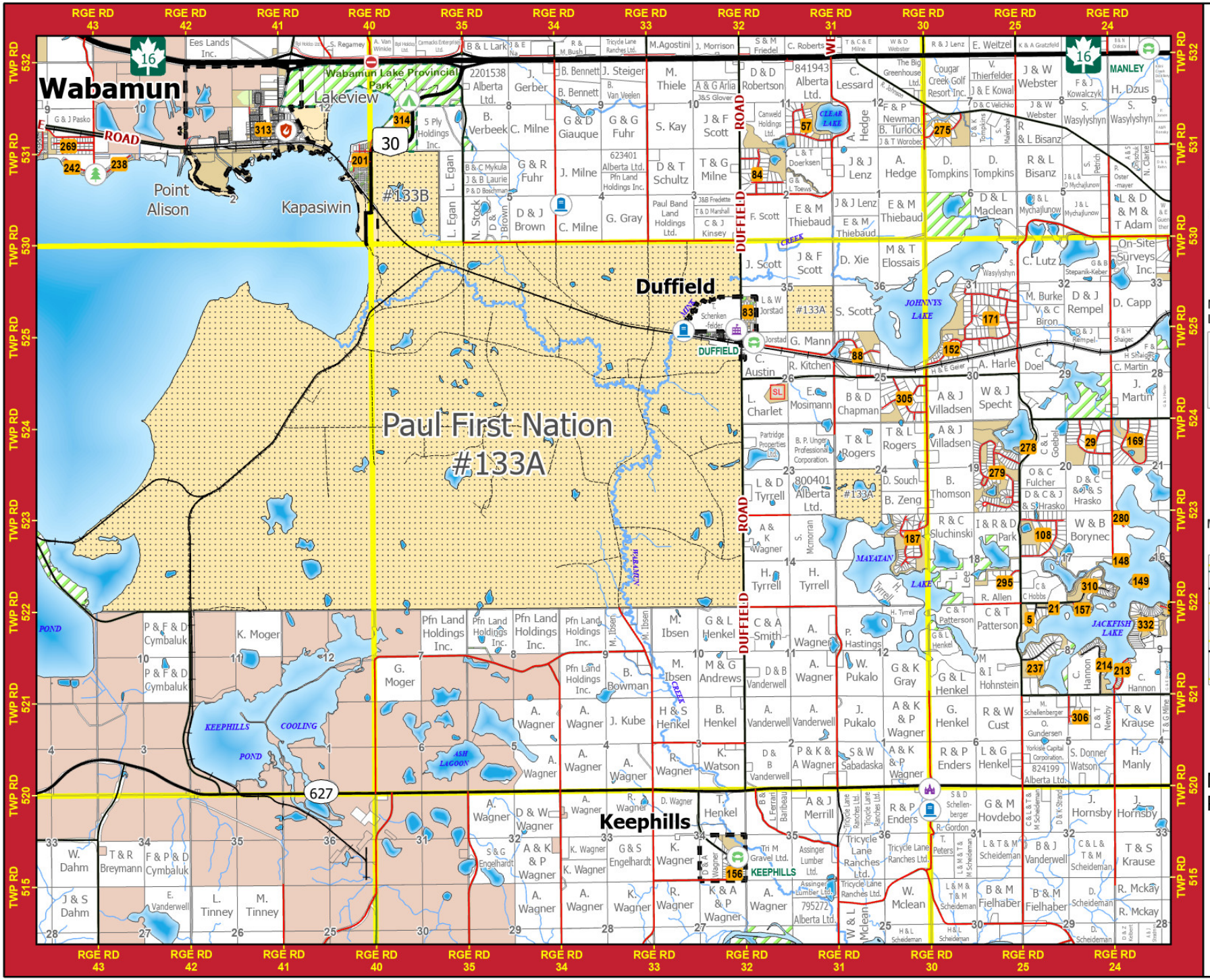

N

Scale: 1:90,000

Map Book Page Location Index

Map Book Page ATS Index

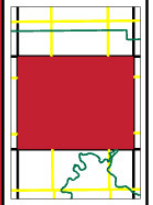

Map Book Page: 8

parkland county

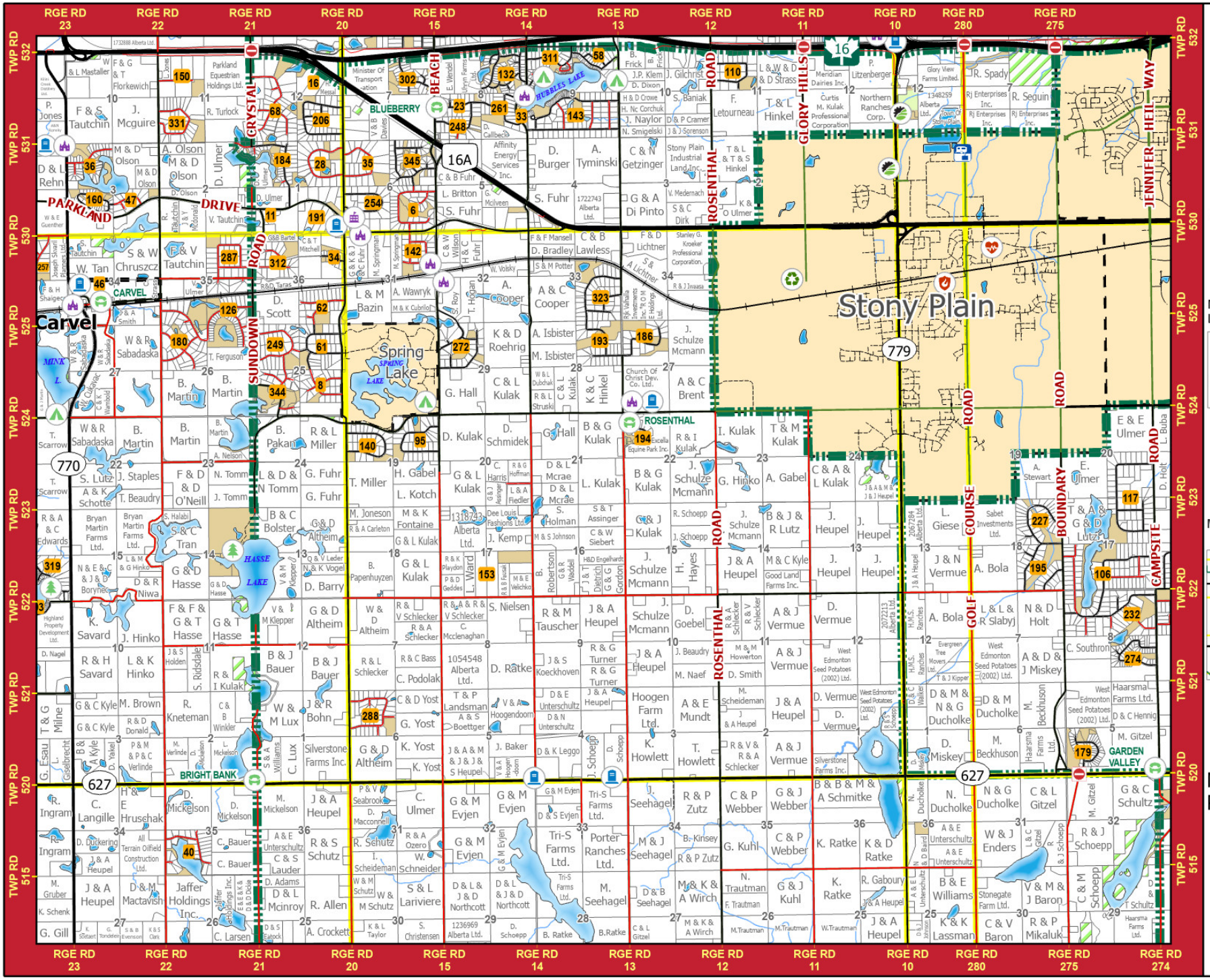

N

Scale: 1:90,000

Map Book Page Location Index

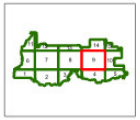

Map Book Page ATS Index

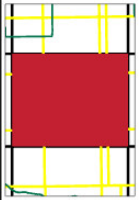

Map Book Page: 9

parkland county

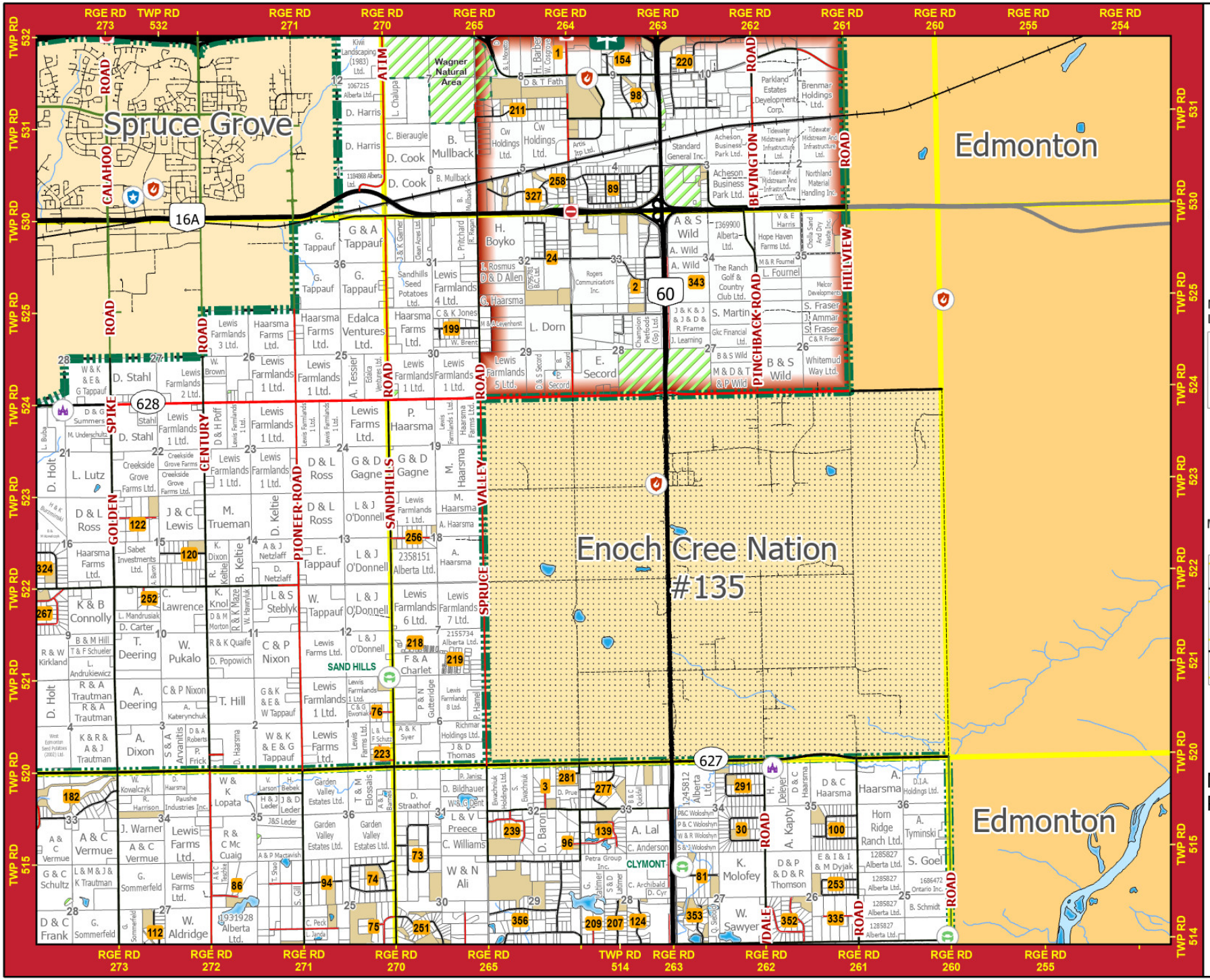

N

Scale: 1:90,000

Map Book Page Location Index

Map Book Page ATS Index

Map Book Page: 10

parkland county

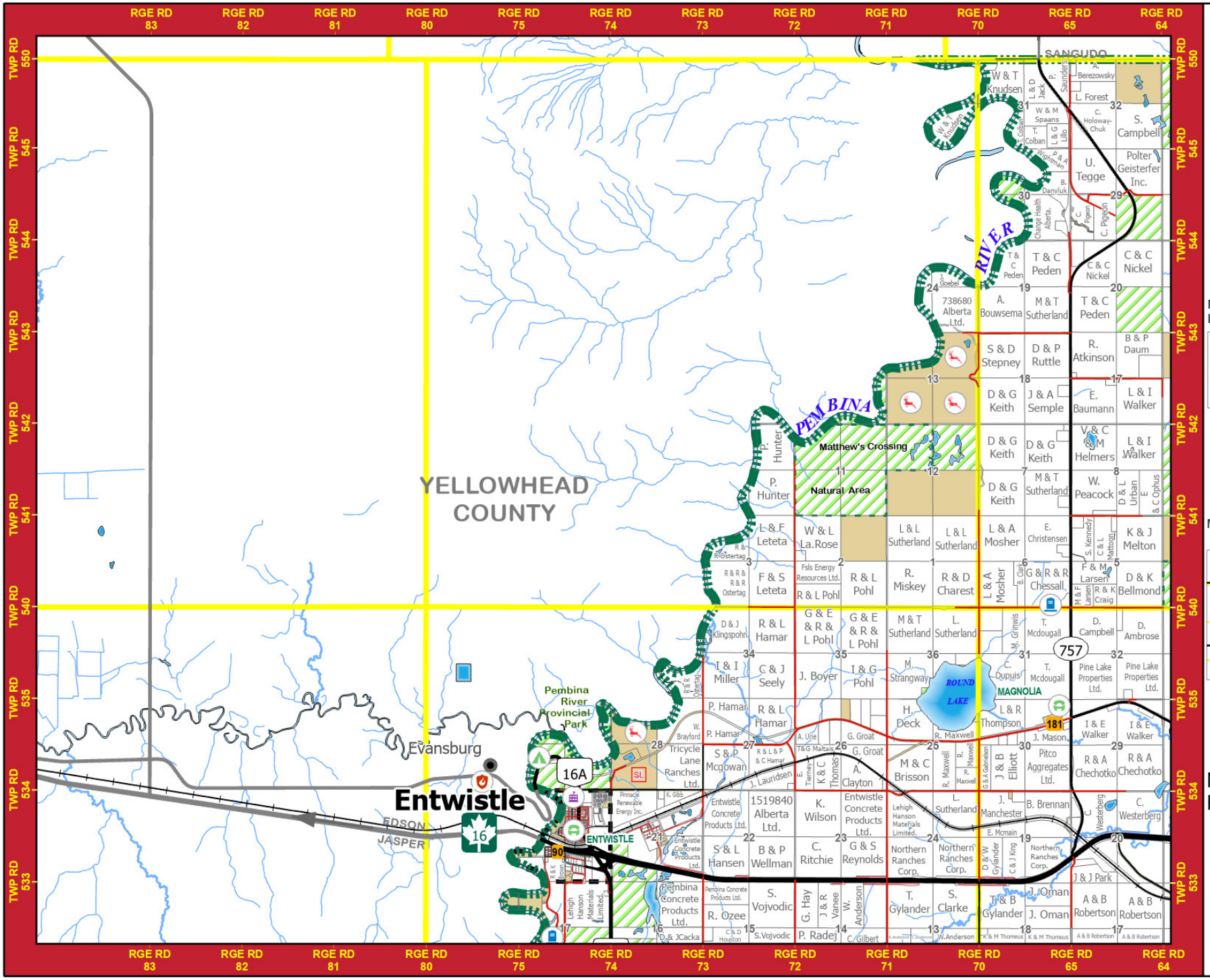

N

Scale: 1:90,000

Map Book Page Location Index

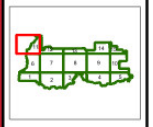

Map Book Page ATS Index

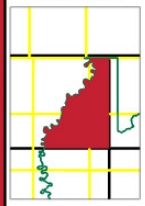

Map Book Page: 11

parkland county

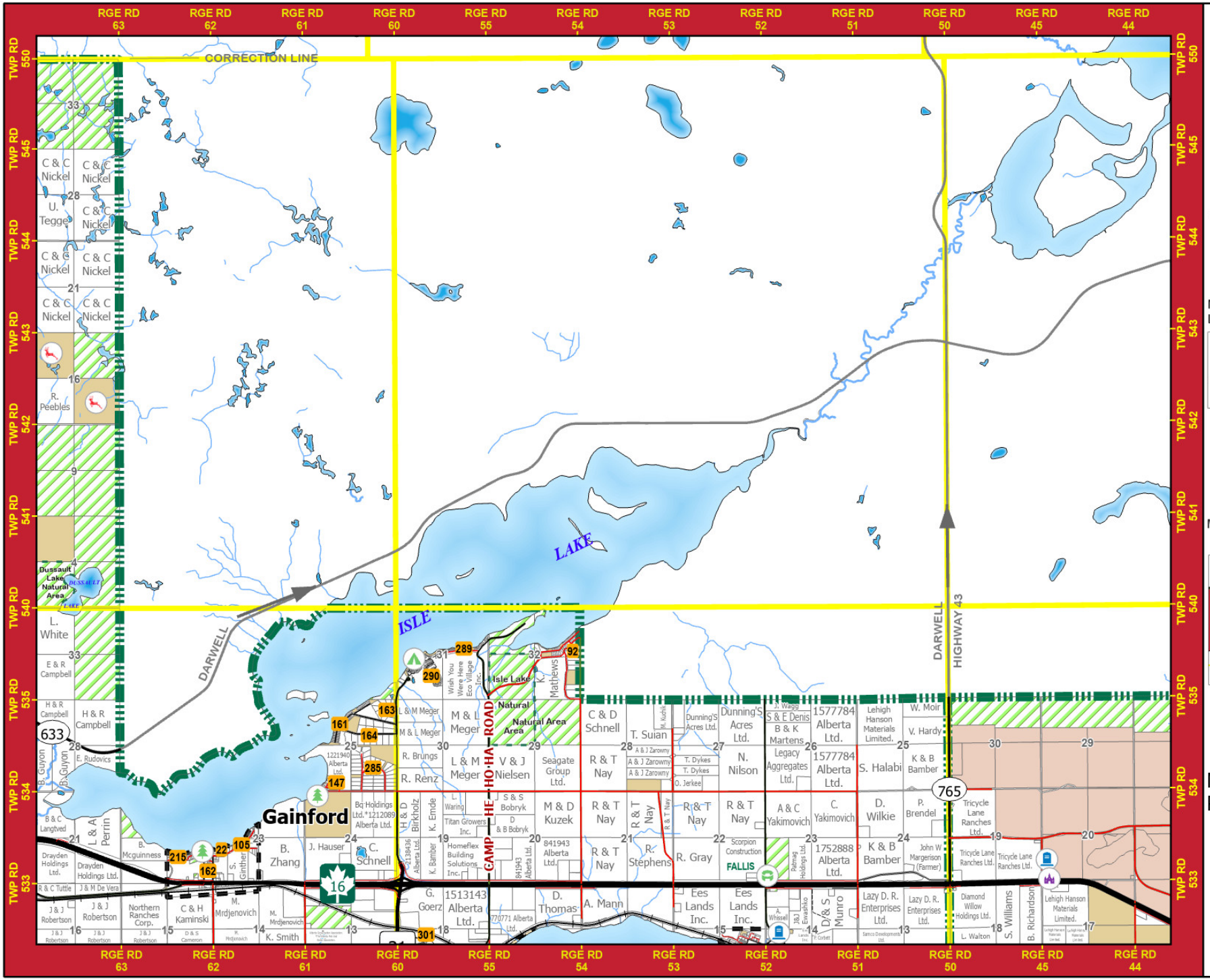

Scale: 1:90,000

Map Book Page Location Index

Map Book Page ATS Index

Map Book Page: 12

parkland county

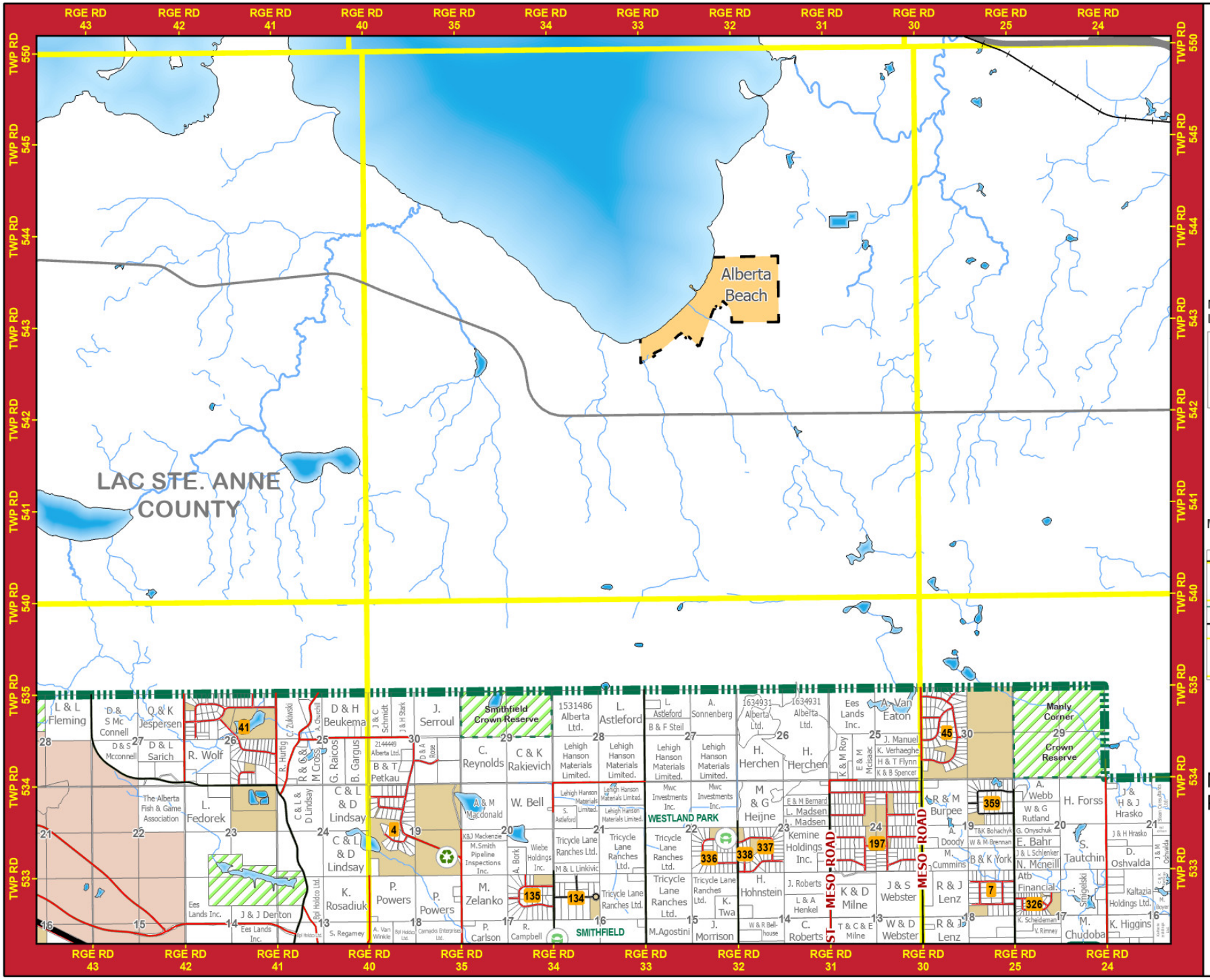

N

Scale: 1:90,000

Map Book Page Location Index

Map Book Page ATS Index

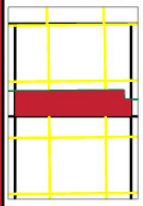

Map Book Page: 13

parkland county

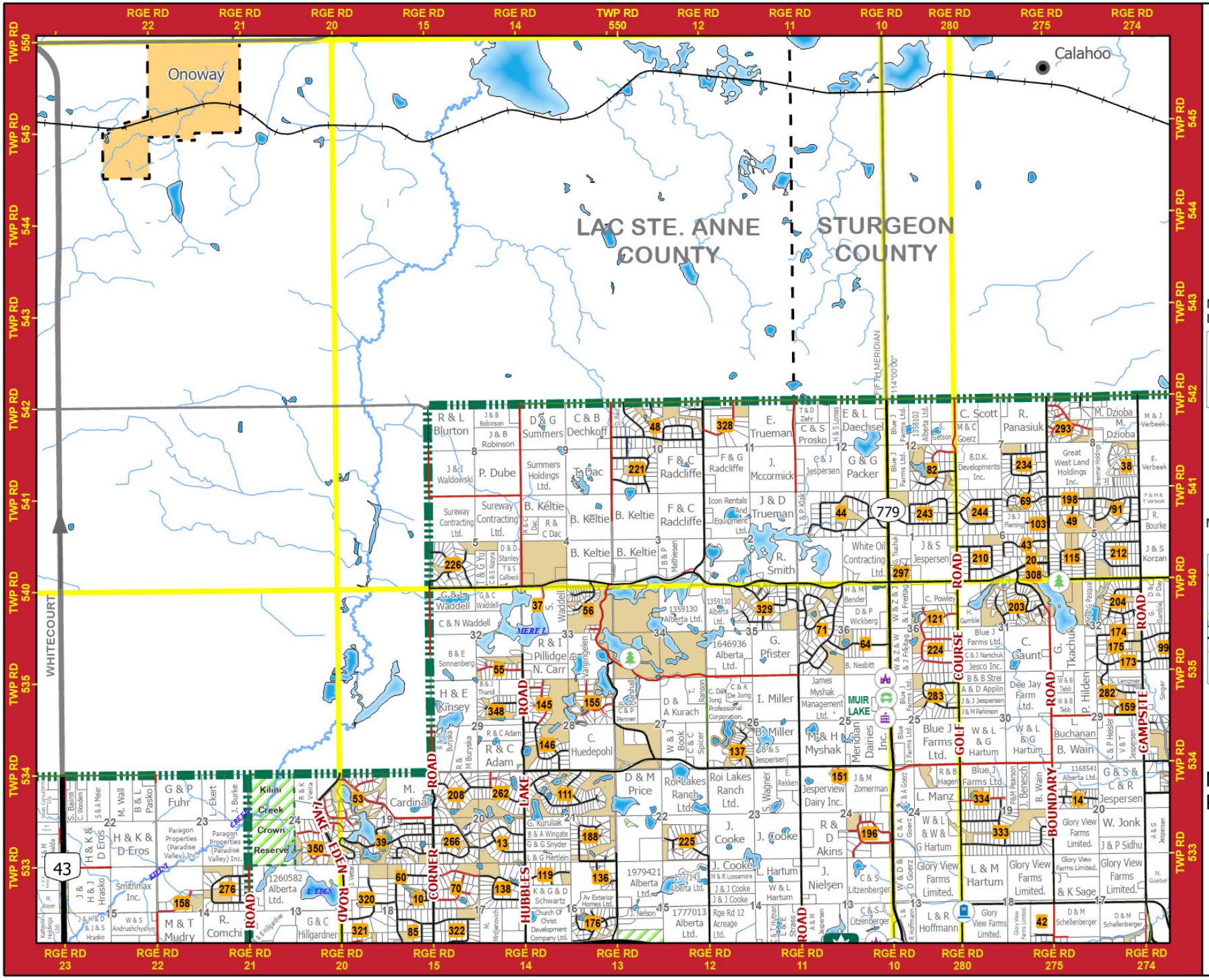

N

Scale: 1:90,000

Map Book Page Location Index

Map Book Page ATS Index

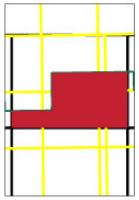

Map Book Page: 14

parkland county

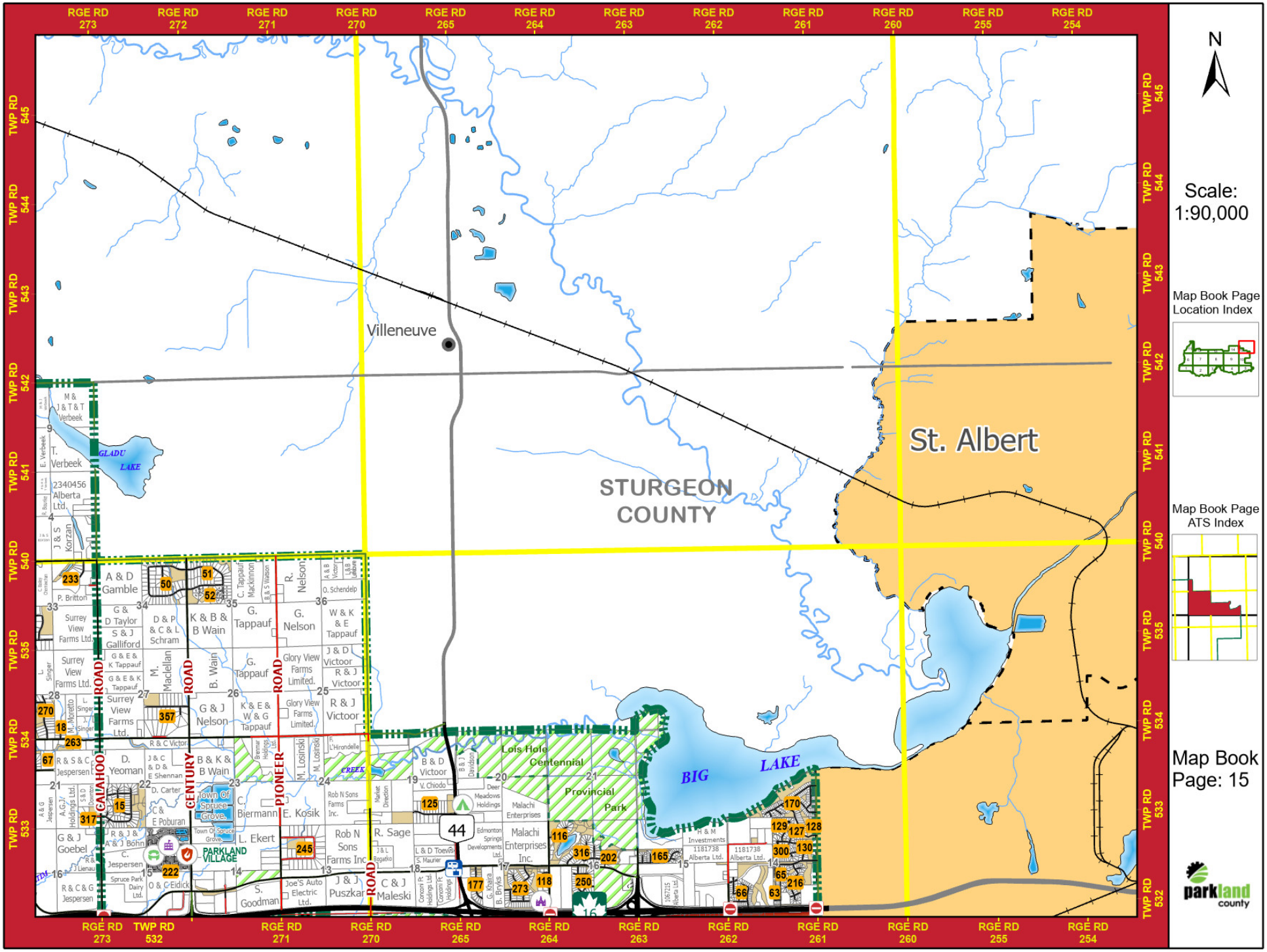
N
Scale:
1:90,000
Map Book Page
Location Index
Map Book Page
ATS Index
Map Book
Page: 15
parkland county
Villeneuve
St. Albert
STURGEON
COUNTY
BIG
LAKE
GLADU
LAKE
Lois Hole
Centennial
Provincial
Park
PARKLAND
VILLAGE
Town Of
Spruce
Grove
CALAHOO
ROAD
CENTURY
ROAD
PIONEER
ROAD
ROAD
CREEK
44
RGE RD
273
RGE RD
272
RGE RD
271
RGE RD
270
RGE RD
265
RGE RD
264
RGE RD
263
RGE RD
262
RGE RD
261
RGE RD
260
RGE RD
255
RGE RD
254
TWP RD
545
TWP RD
544
TWP RD
543
TWP RD
542
TWP RD
541
TWP RD
540
TWP RD
535
TWP RD
534
TWP RD
533
TWP RD
532

Map Number,Sub Name, Page Number				
1, Acheson, Page 10	37, Brae-Mere Cove, Page 14	73, Deer Park I, Page 10	109, Glenwood Estates, Page 5	145, Hycrest Place I, Page 14
2, Acheson Industrial, Page 10	38, Brenmar Estates, Page 14	74, Deer Park II, Page 10	110, Glory Hills Estates, Page 9	146, Hycrest Place II, Page 14
3, Alpine Acres, Page 10	39, Bridgewater Properties, Page 14	75, Deer Park III, Page 10	111, Glory Lake Park, Page 14	147, Isle Cove, Page 12
4, Amisk Acres, Page 13	40, Brightbank Estates, Page 9	76, Delta Estates, Page 10	112, Golden Acres, Page 10	148, Jackfish Lake, Page 8
5, Amity Bay, Page 8	41, Brookside Estates, Page 13	77, Devonridge Estates, Page 5	113, Graminia Country Estates, Pag	149, Jackfish Lake Island, Page 8
6, Annaliesa Estates, Page 9	42, Brookside Meadows, Page 14	78, Devonshire Grove, Page 5	114, Grand River Valley Estates, Pa	150, Jay Haven, Page 9
7, Annedale Acres, Page 13	43, Cameron Heights, Page 14	79, Devonshire Meadows, Page 5	115, Grandmuir Estates, Page 14	151, Jesperview Heights, Page 14
8, Arrowhead Estates, Page 9	44, Cameron Lake Estates, Page 14	80, Devonshire Meadows II, Page 5	116, Grandview Estates, Page 15	152, Johnny's Lake Estates, Page 8
9, Ascot Beach, Page 7	45, Canterbury Estates, Page 13	81, Double You Ranches, Page 10	117, Green Acre Estates, Page 9	153, Jud Ranch, Page 8
10, Ashwood Meadows, Page 14	46, Carvel, Page 9	82, Douglas Meadows, Page 14	118, Greenbriar Estates, Page 15	154, Kalwin Business Park, Page 10
11, Aspen Brae Estates, Page 9	47, Carvel Park, Page 9	83, Duffield, Page 8	119, Greenfield Acres, Page 14	155, Kathmarcam Estates, Page 14
12, Aspen Estates, Page 5	48, Cedar Heights, Page 14	84, Duffield Downs, Page 8	120, Grove Acres, Page 10	156, Keephills, Page 8
13, Aspen Hills, Page 14	49, Central Heights, Page 14	85, Eden Park Estates, Page 14	121, Hacienda Estates, Page 14	157, Kenglened, Page 8
14, Aspenhawk Estates, Page 14	50, Century Estates, Page 15	86, Edgemont Ridge, Page 10	122, Happy Acres, Page 10	158, Kilini Ridge, Page 14
15, Atim Creek Springs Estates, Page15	51, Century Estates East, Page 15	87, Edgewood Acres, Page 5	123, Harbor Terrace, Page 7	159, Kolba Estates, Page 14
16, Avondale Acres, Page 9	52, Century Gates, Page 15	88, Edinburgh Park, Page 8	124, Harder Acres, Page 10	160, Lake Country Properties, Page 9
17, Bailey's Crossing, Page 5	53, Chateau Heights, Page 14	89, Ellis Industrial Park, Page 10	125, Harris Acres, Page 15	161, Lake Isle (Fry's), Page 12
18, Bailey's Park, Page 15	54, Chelsea Estates, Page 5	90, Entwistle, Page 11	126, Heatherlea, Page 9	162, Lake Isle (Gainford), Page 12
19, Banksiana Ranch, Page 5	55, Cherlyn Heights, Page 14	91, Erin Estate, Page 14	127, Helenslea, Page 15	163, Lake Isle, Page 12
20, Battle Ridge Estates, Page 14	56, Chickakoo Estates, Page 14	92, Eureka Beach, Page 12	128, Helenslea Estates, Page 15	164, Lake Isle Estates, Page 12
21, Bayshore Estates. Page 8	57, Clear Lake, Page 8	93, Evergreen Bay, Page 8	129, Helenslea Heath, Page 15	165, Lake Ridge Estates, Page 15
22, Bayview. Page 12	58, Clearwater Estates, Page 9	94, Evergreen Hills, Page 10	130, Helenslea Heath III, Page 15	166, Lake Wabamun (Phillips), Page 7
23, Beach Corner Heights, Page 9	59, Coal Point, Page 6	95, Excelsior Park, Page 9	131, Hennig Acres, Page 5	167, Lake Wabamun (Sherwin), Page 7
24, Beacon Industrial Park, Page 10	60, Cole-anne Heights, Page 14	96, Falcon Hill, Page 10	132, Hidden Valley Estates, Page 9	168, Lake Wabamun (Woods), Page 7
25, Beau Rand Estates. Page 4	61, Cottage Lake Heights, Page 9	97, Fallis, Page 7	133, Highgate Estates, Page 5	169, Lakecrest, Page 8
26, Beaver Bay Estat, Page 7	62, Cottage Lake Heights, Page 9	98, Fath Industrial Park, Page 10	134, Highland Acres I, Page 13	170, Lakeshore Estates, Page 15
27, Beaverbrook Park. Page 5	63, Country Estates, Page 15	99, Fernwood Estates, Page 14	135, Highland Acres II, Page 13	171, Lakeside Park, Page 8
28, Bell Acres, Page 9	64, Country Lane Estates, Page 14	100, Fleming Park, Page 10	136, Hill Valley Estates, Page 14	172, Lamorra Landing Estates, Page 4
29, Bergman Estates, Page 8	65, Country Squire Estates, Page 15	101, Flickenger Acres, Page 4	137, Hills of Twin Lakes, Page 14	173, Landmark Estates I, Page 13
30, Birch Hill Park, Page 10	66, Countryside Ravines, Page 15	102, Forest Heights, Page 5	138, Hillside Estates, Page 14	174, Landmark Estates II, Page 14
31, Birch Tree Estates, Page 5	67, Creekside Estates, Page 14	103, Four Seasons Estates, Page 14	139, Hilltop Acres, Page 10	175, Landmark Estates III, Page 14
32, Blackhawk Landing, Page 5	68, Crystal Meadows, Page 9	104, Freeman, Page 7	140, Hillview Estates, Page 9	176, Leeward Estates, Page 12
33, Blue Diamond Bay Estates, Page 9	69, Dallas Estates, Page 14	105, Gainford, Page 12	141, Honey Vale Acres, Page 4	177, Legend Estates, Page 15
34, Blueberry Hill Estates, Page 9	70, Dartmoor Meadows, Page 14	106, Garden Grove Estates, Page 9	142, Horizon West, Page 9	178, Lidin Acres, Page 5
35, Bonnie Acres, Page 9	71, Dawn Valley, Page 14	107, Gardeners Cove, Page 7	143, Hubbles Lake, Page 9	179, Lily Lake Estates, Page 9
36, Bowen Lake Estates, Page 9	72, Deer Lake Estate, Page 5	108, Genesee Park, Page 8	144, Huntingdon Heights, Page 5	180, Lincolnshire Downs, Page 9

Map Number,Sub Name, Page Numb	216, Park Lane Estates, Page 12	252, Sandy Heights, Page 10	288, Sunnyside Park, Page 9	324, Wesparkdale, Page 10
181, Magnolia, Page 11	217, Park Ridge Heights, Page 5	253, Sandy Ridge Estates, Page 10	289, Sunset Beach, Page 12	325, West 35 Estates, Page 5
182, Mallard Park, Page 11	218, Parkland Airport 1, Page 10	254, Scenic View Estates, Page 9	290, Sunset Shores, Page 12	326, West 80 Estates, Page 13
183, Marine Drive Estates, Page 7	219, Parkland Airport 2, Page 10	255, Seba Beach, Page 7	291, Sunset View Acres, Page 10	327, West Acheson Industrial, Page 1
184, Marrakesh Properties, Page 9	220, Parkland Business Park, Page 10	256, Shady Acres, Page 10	292, Sunshine Bay, Page 7	328, West Country Estates, Page 14
185, Mattwa Bay, Page 7	221, Parkland Heights, Page 14	257, Shannon Meadows, Page 9	293, Surrey Lane, Page 14	329, West Gentry, Page 14
186, Maude-west Acres, Page 9	222, Parkland Village, Page 15	258, Sherwin Industrial Park, Page 10	294, Tamarac Retreats, Page 7	330, West Glen Estates, Page 5
187, Mayatan Lake Estates, Page 8	223, Parklane Acres, Page 10	259, Silver Bell Estates, Page 5	295, Terralta, Page 8	331, West Hill Acres, Page 14
188, Mayfair Heights, Page 14	224, Parkview Estates, Page 14	260, Silver Bell Heights, Page 5	296, The Estates At Blackhawk, Page 5	332, West Point Estates, Page 8
189, Mcmahon Place, Page 7	225, Partridge Place, Page 14	261, Silver Diamond Estates, Page 9	297, The Estates on Fifth, Page 14	333, Westbrook Crescent, Page 14
190, Meadow Crest Estates, Page 5	226, Patricia Hills, Page 14	262, Silver Sands Estates, Page 14	298, The Meadows, Page 8	334, Westbrook II, Page 14
191, Meadow Grove Estates, Page 9	227, Peterbern Estates, Page 10	263, Singer Acres, Page 15	299, The Ridge, Page 7	335, Westering Heights, Page 10
192, Meadow Ridge, Page 5	228, Pine Valley Acres, Page 5	264, Singing Hills Estates, Page 7	300, The Southern Properties, Page 15	336, Westland Park I, Page 13
193, Meadow Run Estates, Page 9	229, Pine Valley Acres IV, Page 5	265, Skyland Gardens, Page 7	301, The Summit, Page 7	337, Westland Park II, Page 13
194, Meadows of Rosenthal, Page 9	230, Pine Valley Acres V, Page 5	266, Sorensens Park, Page 14	302, The Views At Willow Peak, Page 9	338, Westland Park III, Page 13
195, Meadowview Park, Page 9	231, Pine Wood, Page 5	267, South Parkdale, Page 10	303, Tomahawk, Page 2	339, Westward Estates, Page 5
196, Meridian Estates, Page 14	232, Poplar Grove, Page 9	268, South Seba Beach, Page 7	304, Tower Acres, Page 7	340, Whispering Pines, Page 5
197, Meso West, Page 13	233, Poplar Ridge Estates, Page 15	269, South Woodland Acres, Page 7	305, Trafalgar Heights, Page 8	341, White Tail Acres, Page 5
198, Michel Park, Page 14	234, Prestige Heights, Page 14	270, Southview Ridge, Page 14	306, Tranquility Hills, Page 8	342, Whitewood Sands, Page 7
199, Millham Gardens, Page 10	235, Princess Estates, Page 5	271, Spanish Oaks, Page 5	307, Trestle Creek Golf Resort, Page 6	343, Wild Estate, Page 10
200, Mistik Ridge, Page 5	236, Prowse Park, Page 7	272, Spring Hills, Page 9	308, Tuscany Heights, Page 14	344, Wild Rose Park, Page 9
201, Moonlight Bay, Page 8	237, Rainbow Beach Estates, Page 10	273, Spring Meadows Estates, Page 15	309, Twin Ravines, Page 4	345, Wilderness Heights, Page 9
202, Morningside Properties, Page 15	238, Richs Point, Page 8	274, Spruce Bluff Estates, Page 9	310, Two Island Point, Page 8	346, Willow Beach, Page 7
203, Muir Lake Heights, Page 14	239, Ridgewood Estates, Page 10	275, Spruce Ridge Properties, Page 8	311, Valaspen Place, Page 8	347, Willow Park, Page 5
204, Muir Lake Ridge, Page 14	240, River Ridge Estates, Page 5	276, Spruce Valley Estates, Page 14	312, Viewpoint Estates, Page 9	348, Willow Peak Estates, Page 14
205, Narao Pines, Page 5	241, River View Acres, Page 5	277, Sprucehill Park, Page 10	313, Wabamun, Page 8	349, Willowridge Estates, Page 5
206, Neutral Valley, Page 9	242, Rizzie Beach, Page 8	278, Star Lake, Page 8	314, Wabamun Beach, Page 9	350, Winfield Heights, Page 14
207, Norris Acres, Page 10	243, Rolling Heights, Page 14	279, Star Lake Estates, Page 8	315, Wabamun Lake (Moulds), Page 7	351, Winterridge Estates, Page 5
208, Northridge Meadows, Page 14	244, Rolling Hills, Page 14	280, Steven Beach, Page 8	316, Walker Lake Estates, Page 15	352, Woodbend Crescents, Page 10
209, Norwood Close, Page 10	245, Rolling Meadows Estates, Page 15	281, Stoneridge Estates, Page 10	317, Warnock Acres, Page 15	353, Woodbend Meadows, Page 10
210, Oakwood Estates, Page 14	246, Rollingview Estates, Page 4	282, Stonewood Terrace, Page 14	318, Water's Edge, Page 7	354, Woodbend Place, Page 5
211, Osborne Acres, Page 10	247, Rosewood Beach, Page 6	283, Stonybrook Gardens, Page 14	319, Weekend Estates, Page 8	355, Woodland Acres, Page 5
212, Panorama Heights, Page 14	248, Roslaire Estates, Page 9	284, Sumac Ridge Estates, Page 5	320, Wendel Heights, Page 14	356, Woodland Park, Page 10
213, Paramac Cove, Page 8	249, Royal Park, Page 9	285, Summer View Heights, Page 12	321, Wendel Heights II, Page 9	357, Woodridge, Page 15
214, Paramac Point, Page 8	250, Royal Spring Estates, Page 15	286, Sundance Meadows, Page 7	322, Wendel Place, Page 14	358, Woodridge Estates, Page 5
215, Park Isle Resort, Page 12	251, Sandhills Estates, Page 10	287, Sundown Estates, Page 9	323, Weslake Estates, Page 9	359, Yellowhead Estates, Page 13

RURAL ADDRESSING SYSTEM:GENERAL RULES AND GUIDELINS

The rural addressing system is access based. Numbers increase going north and going west. Odd numbers are on the south side and east side of roads. Even numbers are on the north side and west side of roads.

Addresses are composed of:
- a reference road,
- an address access interval, and
- the road which access is o of.

51321 RGE RD 12

REFERENCE ROAD | ACCESS INTERVAL | ROAD ACCESS

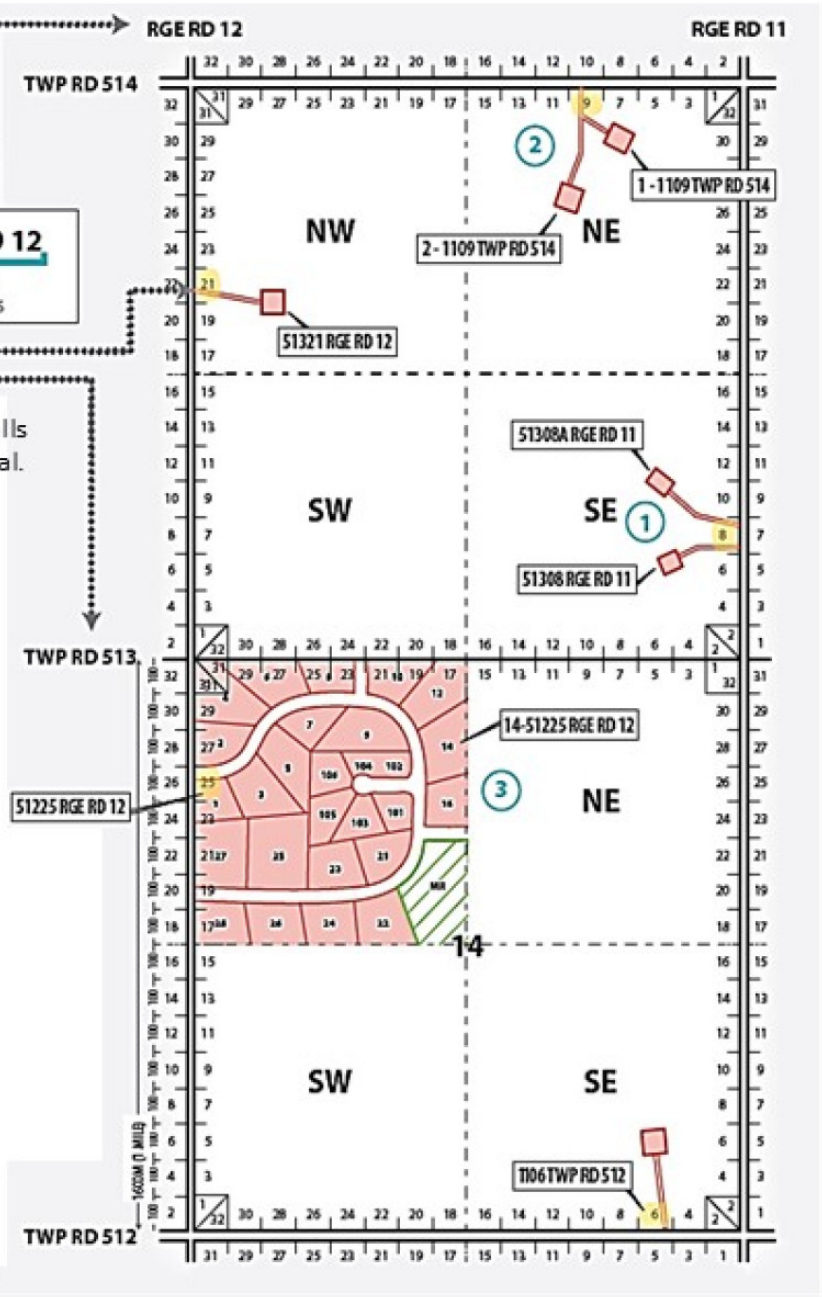

ADDRESS ACCESS INTERVAL

There are 32 possible addresses per mile, 16 per side, at 100-meter intervals. Depending where your access falls in these intervals will dictate your address access interval.

REFERENCE ROAD

The reference road is the Township Road to the south, or the Range Road to the east.

ACCEPTABLE ABBREVIATIONS

Highway = Hwy

Range road = Rge Rd

Township road = Twp Rd

OTHER CONSIDERATIONS:

1. If two residences accesses are in the same 100-meter interval, access to the north or west has a letter designation
2. If two residences share once access, a number sux will be added to the residence closest to the road as 1, second as 2, etc.
3. Subdivision addresses are referenced where the internal subdivision road accesses the County road. If there are more than one access, one access will be the primary access. Lots are numbered clockwise if possible. From the primary access, numbering starts at 1, the rst internal side road is 100 block, second is 200, etc. Even numbers are assigned to residences on one side of the road, and odd numbers are on the other side.