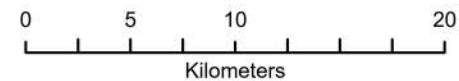


Legend

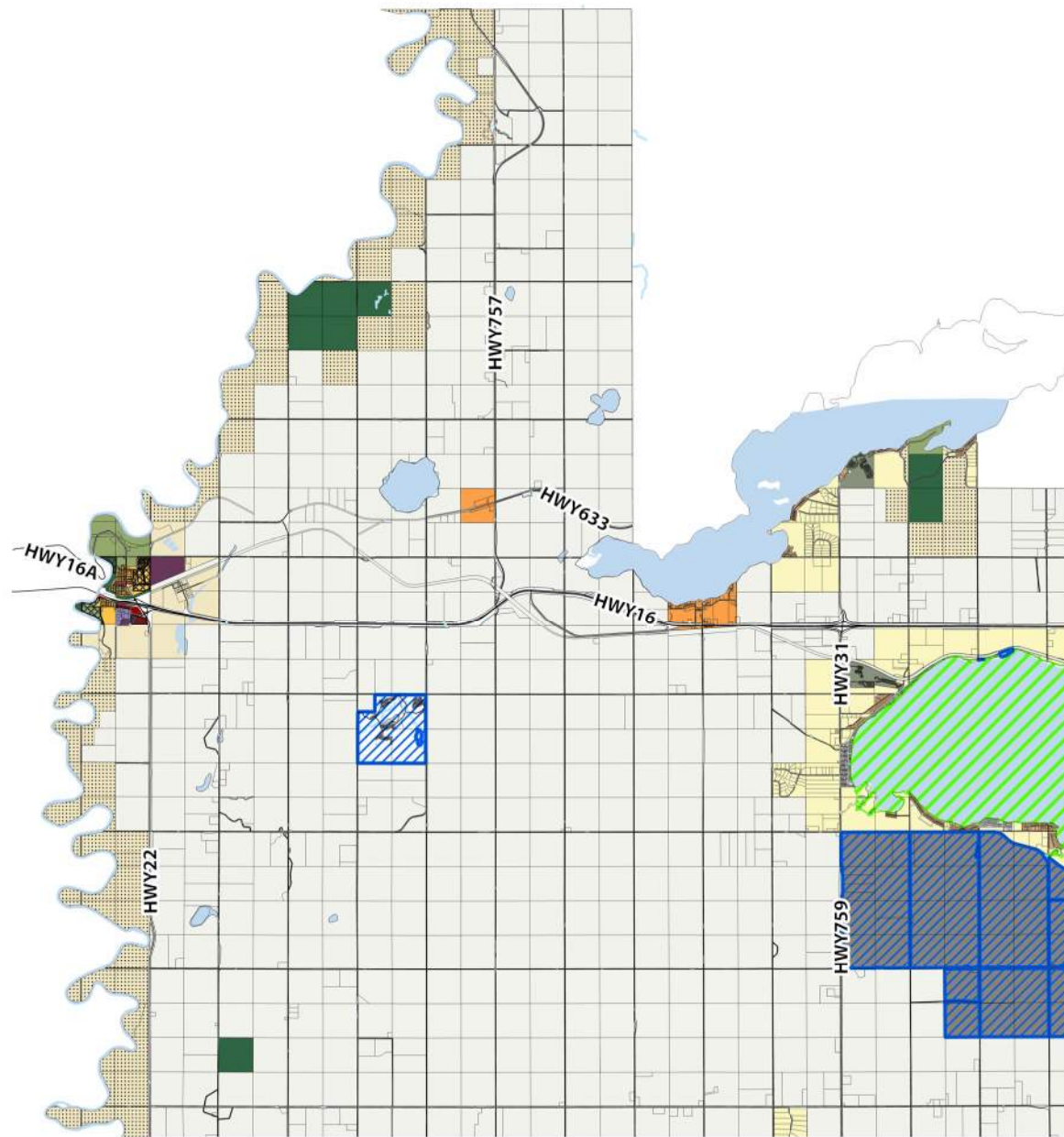
AGC1 - Agriculture Conservation District 1	VR - Village Residential District
AGC2 - Agriculture Conservation District 2	VRM - Village Residential Multi-Unit
AG - Agriculture General District	VC - Village Core District
N - Natural Areas District	C - Commercial District
RS - Recreation and Community Services District	RI - Resource Industry District
CR - Country Residential District	BI - Business Industrial District
ERD1 - Estate Residential District 1	MI - Medium Industrial District
ERD2 - Estate Residential District 2	DC - Direct Control District
ERD3 - Estate Residential District 3	ARPO - Acheson Residential Protection Overlay
LSR - Lakeshore Residential District	FPO - Floodplain Protection Overlay
RC - Rural Centre District	LEO - Legend Estates Overlay
RR - Recreational Resort District	RO - Reserved Development Overlay

Land Use District Map



Cadastral Current to May, 2025

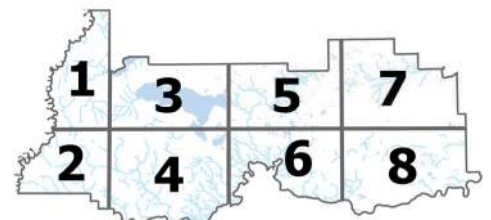


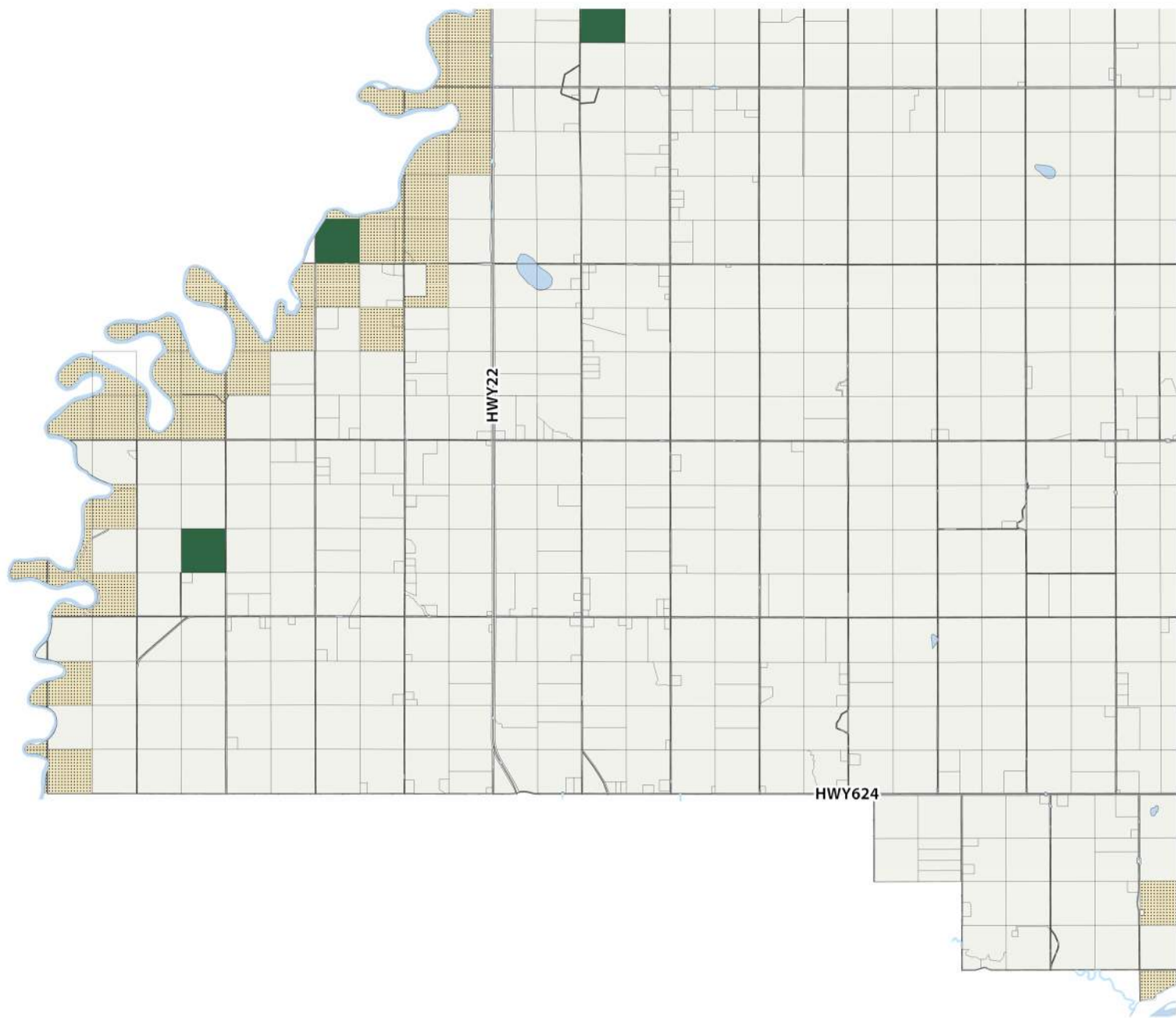


Map 1 2025 Land Use Districts

Legend

AGC1 - Agriculture Conservation District 1	VRM - Village Residential Multi-Unit
AGC2 - Agriculture Conservation District 2	VC - Village Core District
AG - Agriculture General District	C - Commercial District
N - Natural Areas District	RI - Resource Industry District
RS - Recreation and Community Services District	BI - Business Industrial District
CR - Country Residential District	MI - Medium Industrial District
LSR - Lakeshore Residential District	DC - Direct Control District
RC - Rural Centre District	FPO - Floodplain Protection Overlay
RR - Recreational Resort District	RO - Reserved Development Overlay
VR - Village Residential District	

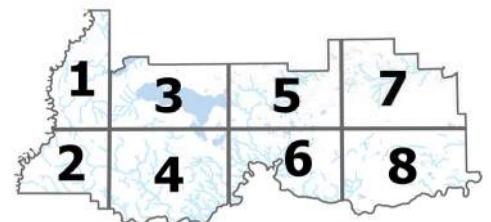


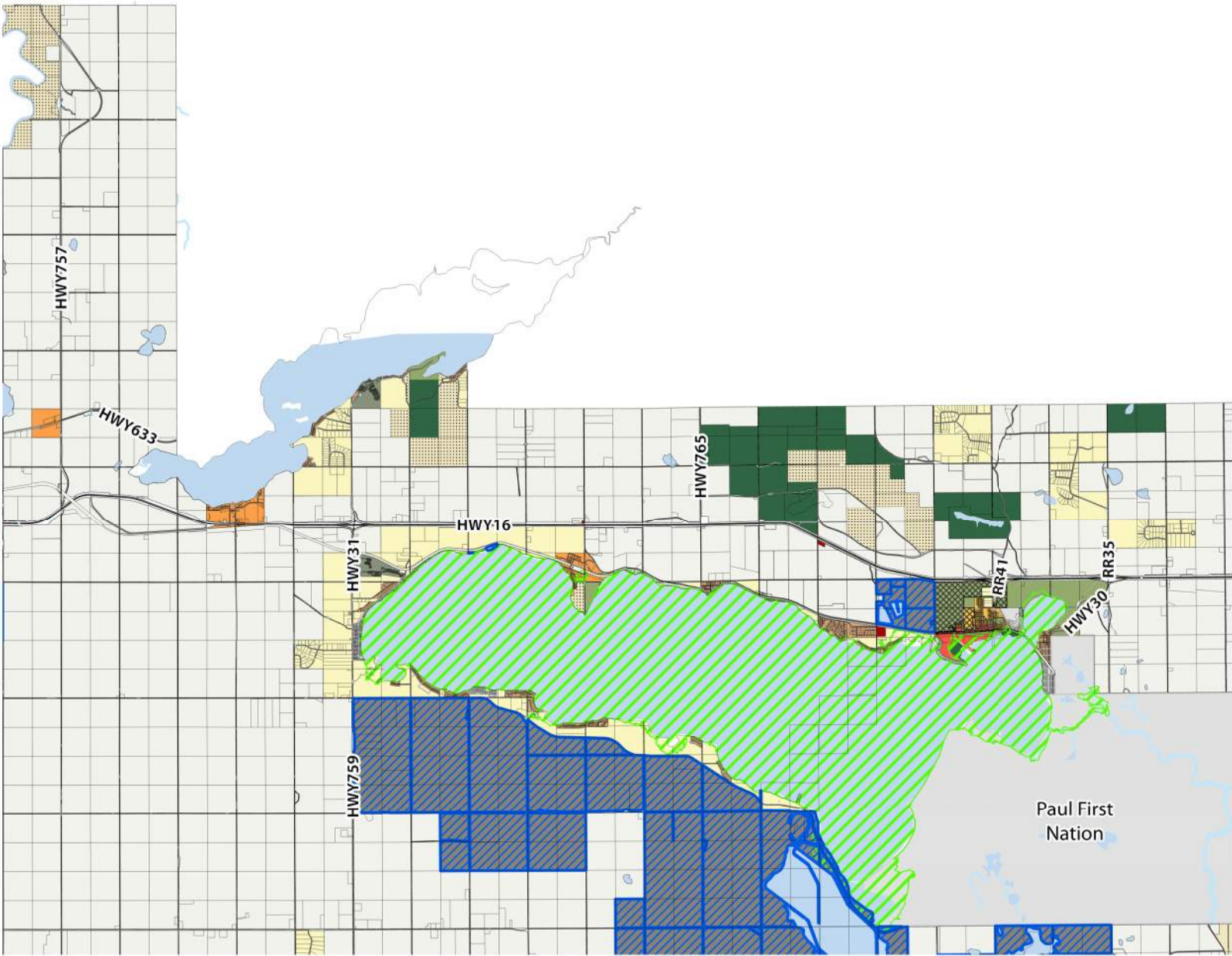


Map 2 2025 Land Use Districts

Legend

















-  AGC2 - Agriculture Conservation District 2
-  AG - Agriculture General District
-  N - Natural Areas District

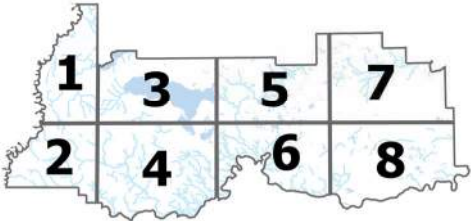




Map 3
2025 Land Use Districts

Legend

- | | |
|--|---|
|  AGC1 - Agriculture Conservation District 1 |  RR - Recreational Resort District |
|  AGC2 - Agriculture Conservation District 2 |  VR - Village Residential District |
|  AG - Agriculture General District |  VC - Village Core District |
|  N - Natural Areas District |  C - Commercial District |
|  RS - Recreation and Community Services District |  RI - Resource Industry District |
|  CR - Country Residential District |  DC - Direct Control District |
|  LSR - Lakeshore Residential District |  FPO - Floodplain Protection Overlay |
|  RC - Rural Centre District |  RO - Reserved Development Overlay |












HWY627

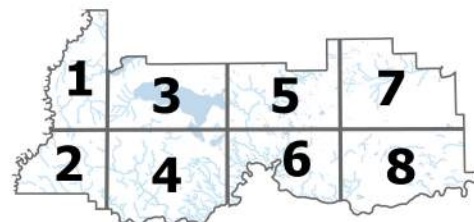
HWY759

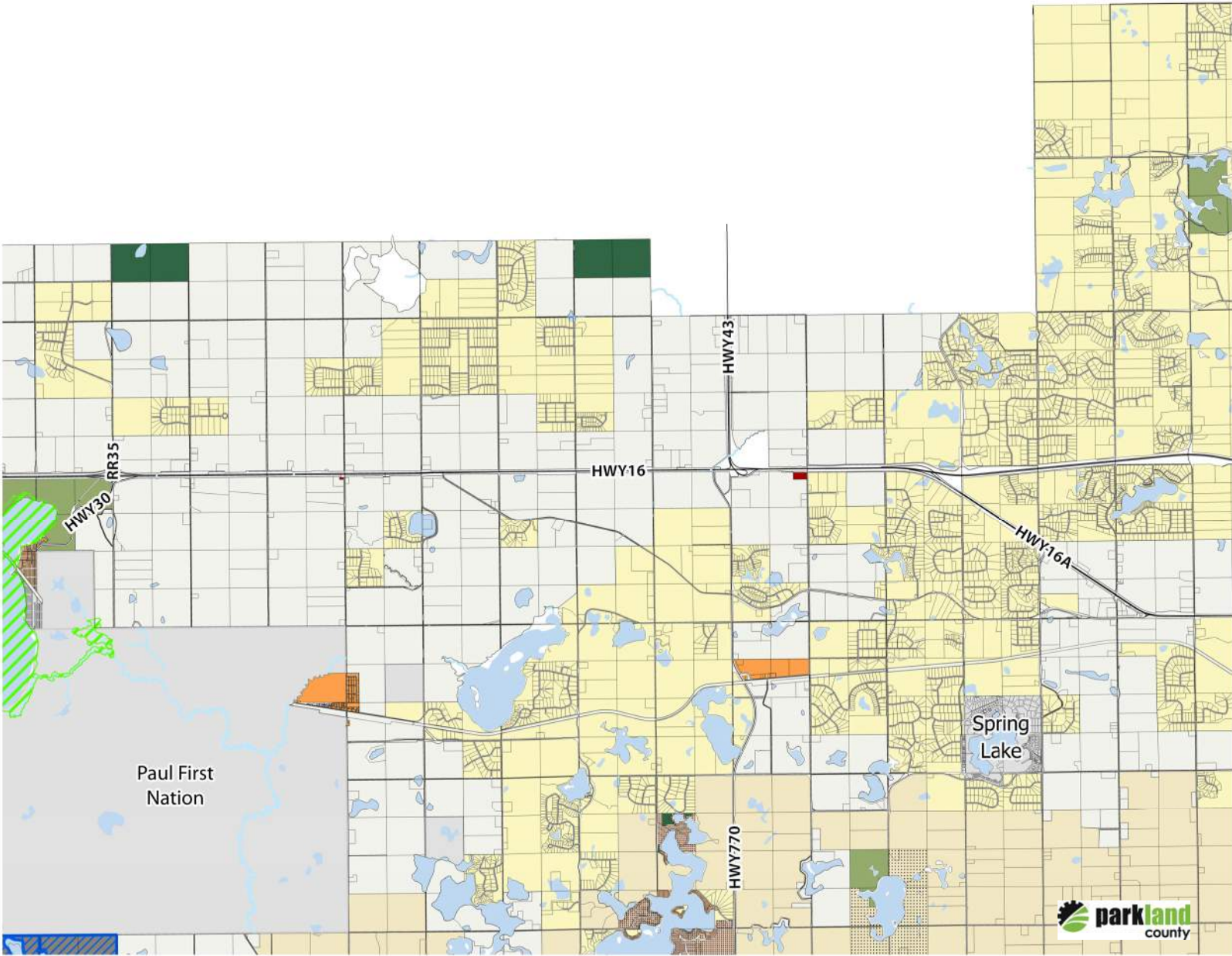
HWY624

Map 4 2025 Land Use Districts

Legend

	AGC1 - Agriculture Conservation District 1		RC - Rural Centre District
	AGC2 - Agriculture Conservation District 2		RI - Resource Industry District
	AG - Agriculture General District		DC - Direct Control District
	N - Natural Areas District		FPO - Floodplain Protection Overlay
	CR - Country Residential District		

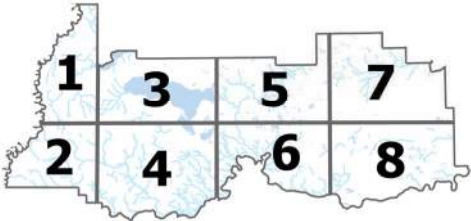




Map 5 2025 Land Use Districts

Legend

- | | |
|---|--------------------------------------|
| AGC1 - Agriculture Conservation District 1 | LSR - Lakeshore Residential District |
| AGC2 - Agriculture Conservation District 2 | RC - Rural Centre District |
| AG - Agriculture General District | C - Commercial District |
| N - Natural Areas District | RI - Resource Industry District |
| RS - Recreation and Community Services District | DC - Direct Control District |
| CR - Country Residential District | FPO - Floodplain Protection Overlay |
| ERD2 - Estate Residential District 2 | |



Paul First
Nation

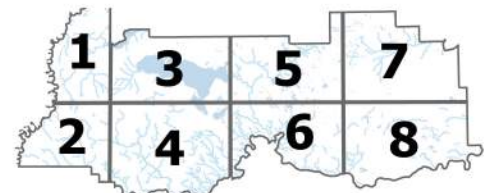
HWY627

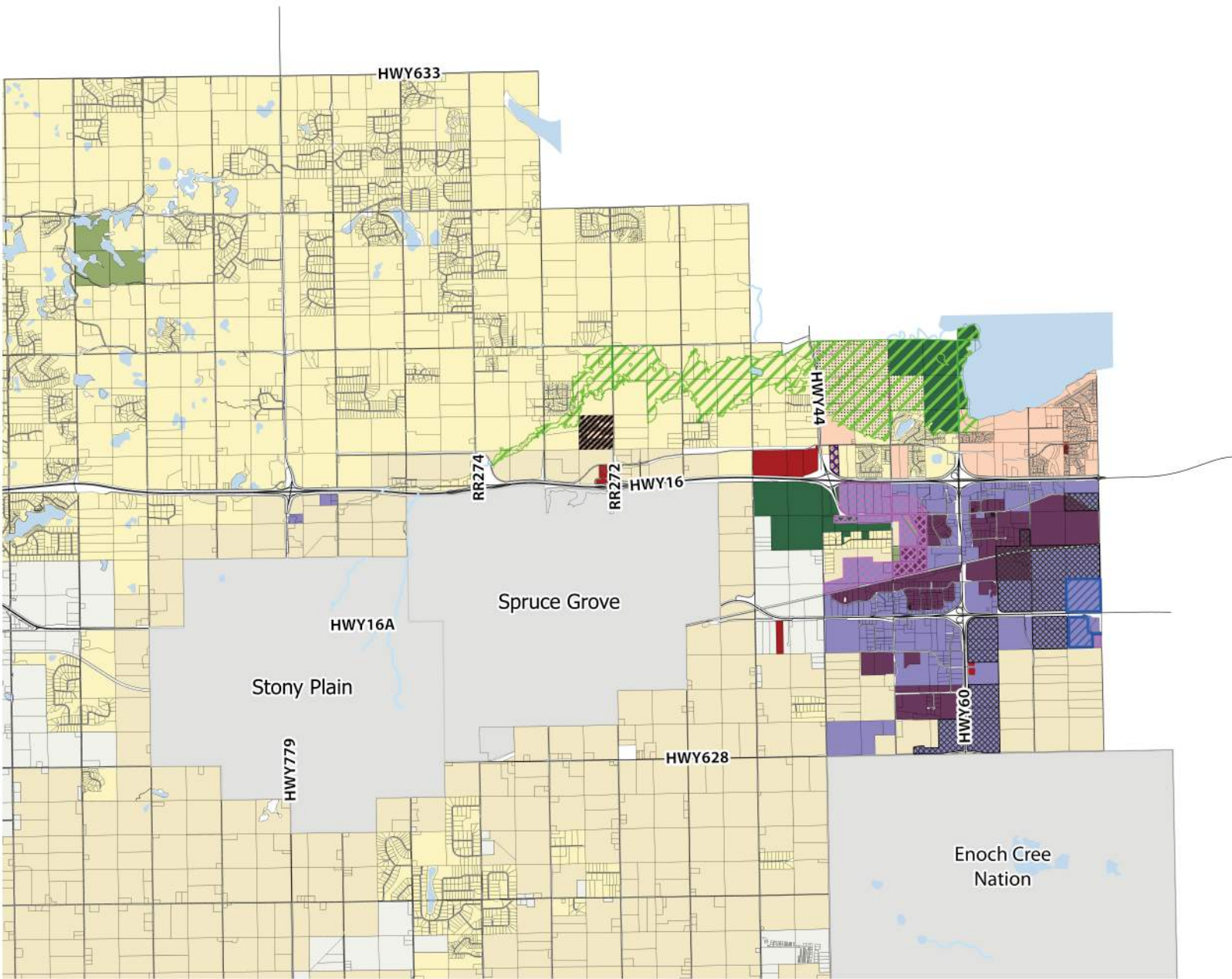
HWY770

Map 6 2025 Land Use Districts

Legend


















AGC1 - Agriculture Conservation District 1	ERD2 - Estate Residential District 2
AGC2 - Agriculture Conservation District 2	LSR - Lakeshore Residential District
AG - Agriculture General District	RC - Rural Centre District
N - Natural Areas District	RI - Resource Industry District
RS - Recreation and Community Services District	DC - Direct Control District
CR - Country Residential District	

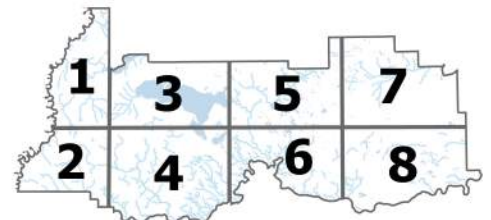


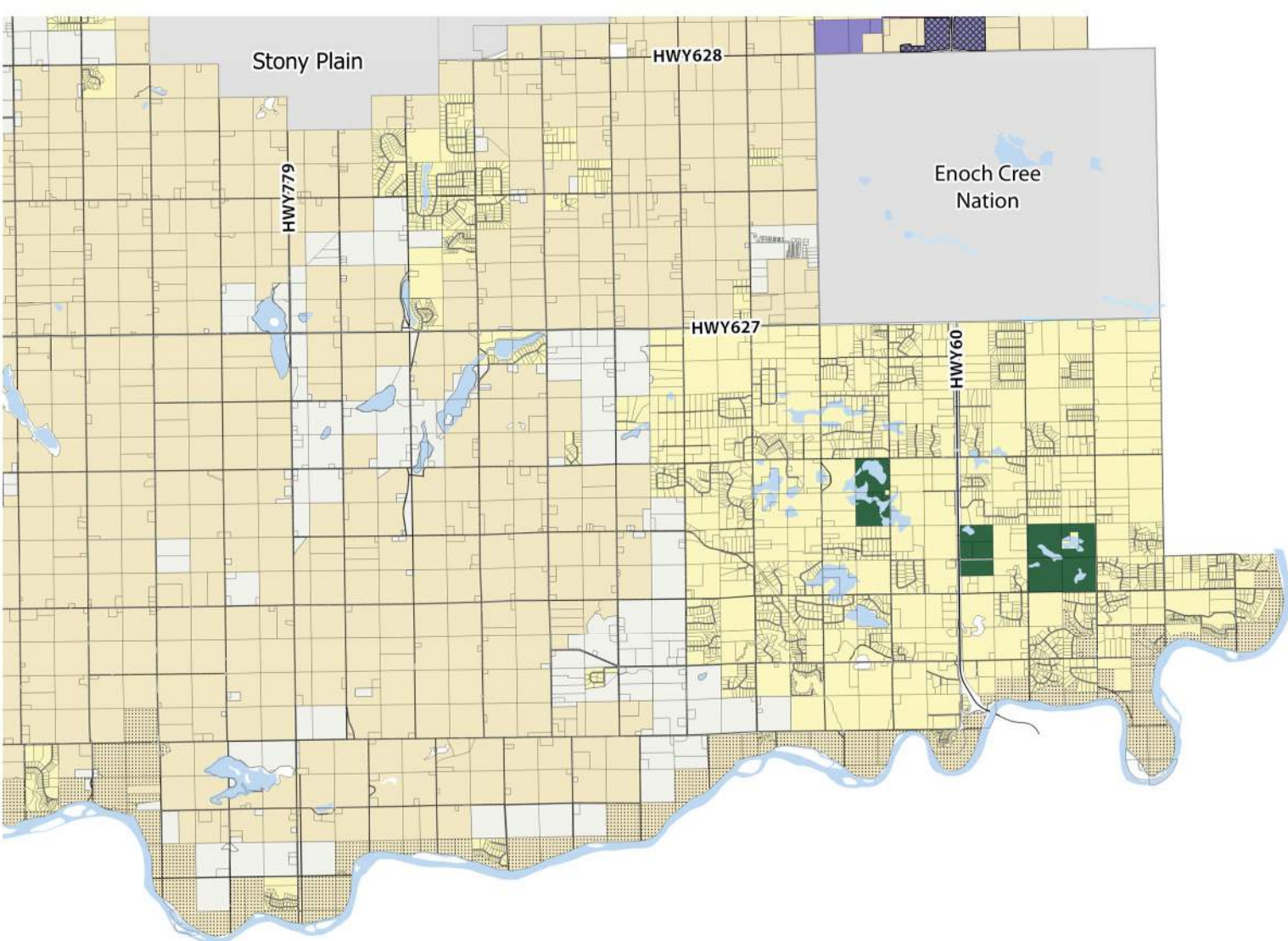


Map 7 2025 Land Use Districts

Legend

- | | |
|--|---|
|  AGC1 - Agriculture Conservation District 1 |  C - Commercial District |
|  AGC2 - Agriculture Conservation District 2 |  BI - Business Industrial District |
|  AG - Agriculture General District |  MI - Medium Industrial District |
|  N - Natural Areas District |  DC - Direct Control District |
|  RS - Recreation and Community Services District |  ARPO - Acheson Residential Protection Overlay |
|  CR - Country Residential District |  FPO - Floodplain Protection Overlay |
|  ERD1 - Estate Residential District 1 |  LEO - Legend Estates Overlay |
|  ERD3 - Estate Residential District 3 |  RO - Reserved Development Overlay |
|  VC - Village Core District | |

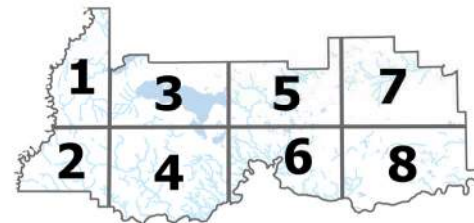


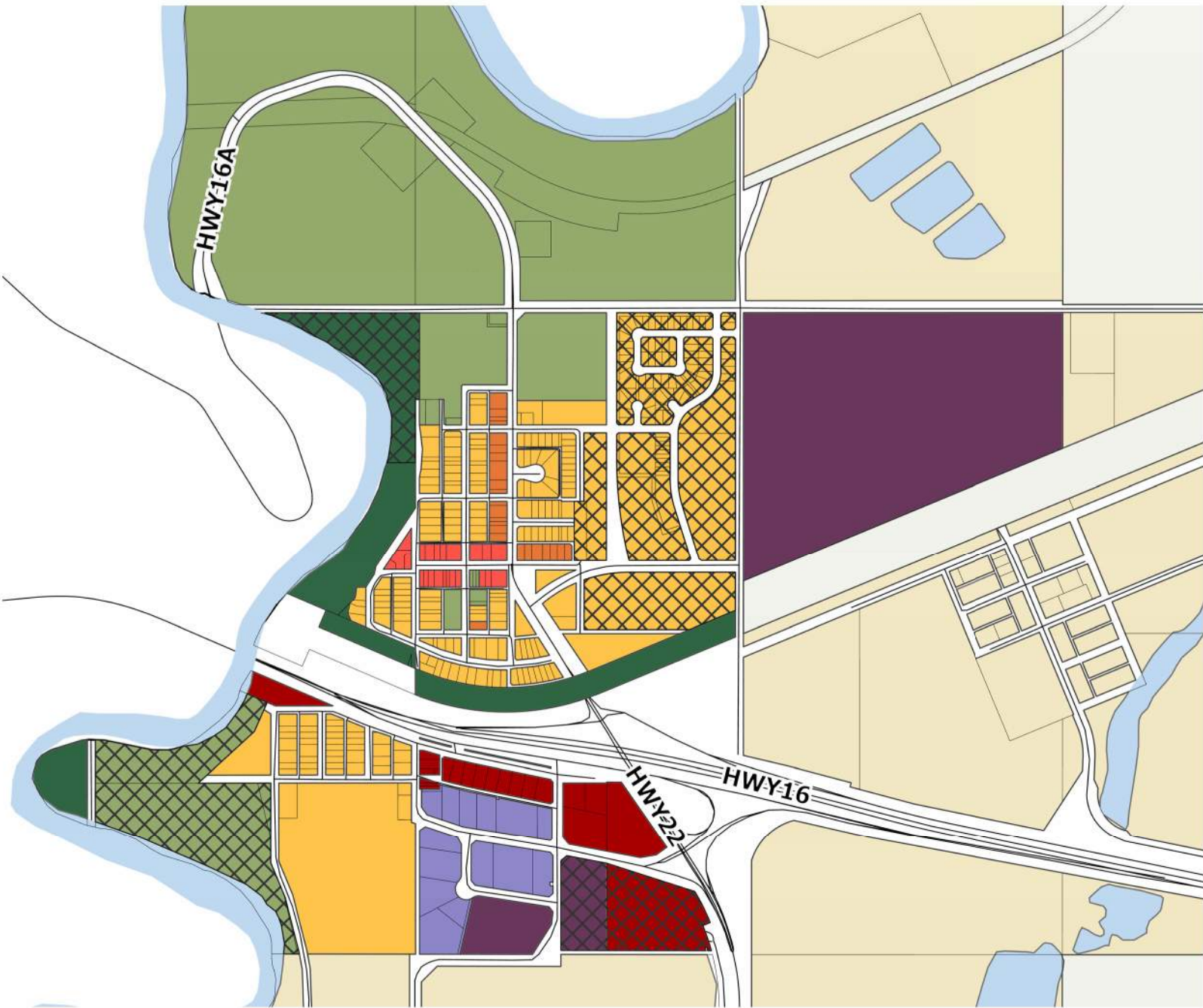


Map 8 2025 Land Use Districts

Legend

- AGC1 - Agriculture Conservation District 1
- AGC2 - Agriculture Conservation District 2
- AG - Agriculture General District
- N - Natural Areas District
- CR - Country Residential District
- BI - Business Industrial District
- MI - Medium Industrial District
- RO - Reserved Development Overlay



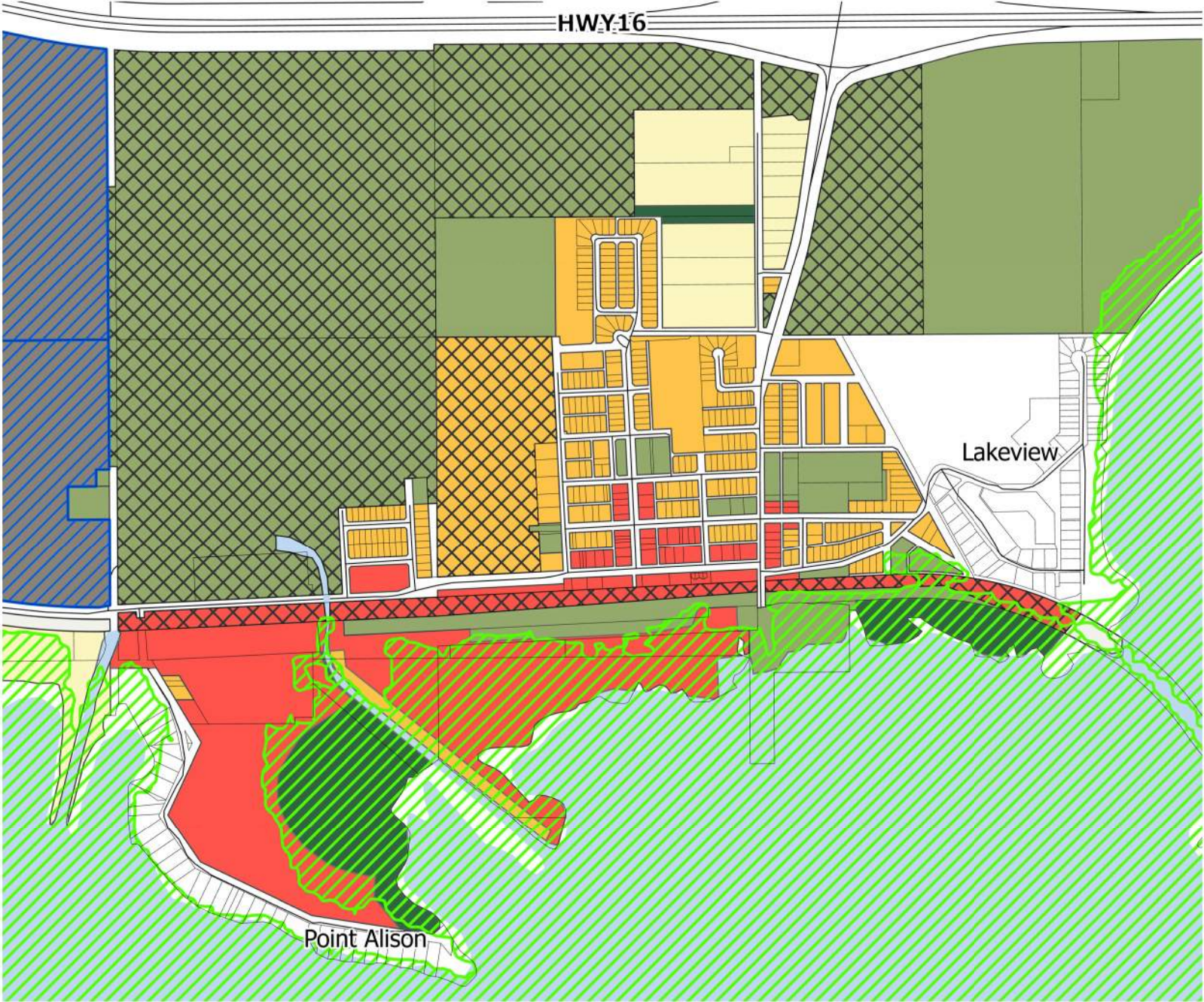


Map 9 - Entwistle 2025 Land Use Districts

Legend

- | | |
|---|-----------------------------------|
| AGC1 - Agriculture Conservation District 1 | VC - Village Core District |
| AG - Agriculture General District | C - Commercial District |
| N - Natural Areas District | BI - Business Industrial District |
| RS - Recreation and Community Services District | MI - Medium Industrial District |
| VR - Village Residential District | RO - Reserved Development Overlay |
| VRM - Village Residential Multi-Unit | |

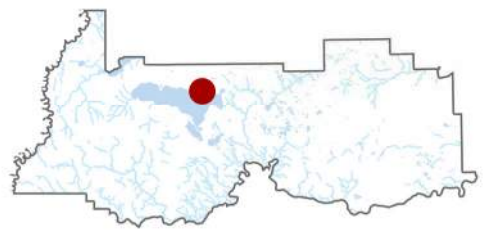


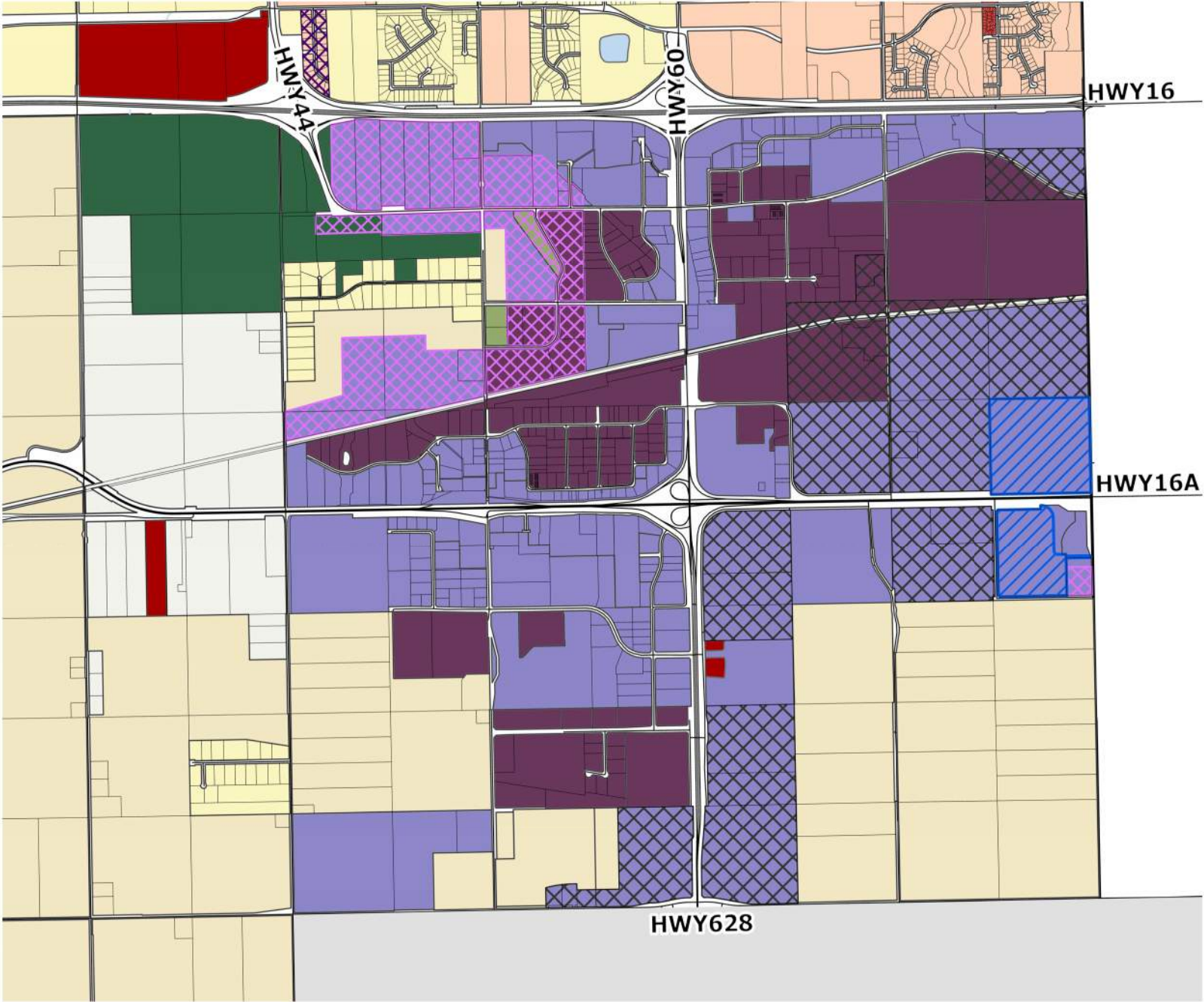


Map 10 - Wabamun 2025 Land Use Districts

Legend

- | | |
|---|-------------------------------------|
| AG - Agriculture General District | VC - Village Core District |
| N - Natural Areas District | RI - Resource Industry District |
| RS - Recreation and Community Services District | DC - Direct Control District |
| CR - Country Residential District | FPO - Floodplain Protection Overlay |
| VR - Village Residential District | RO - Reserved Development Overlay |

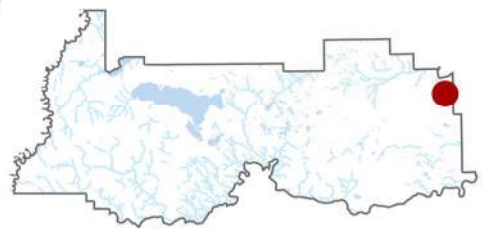


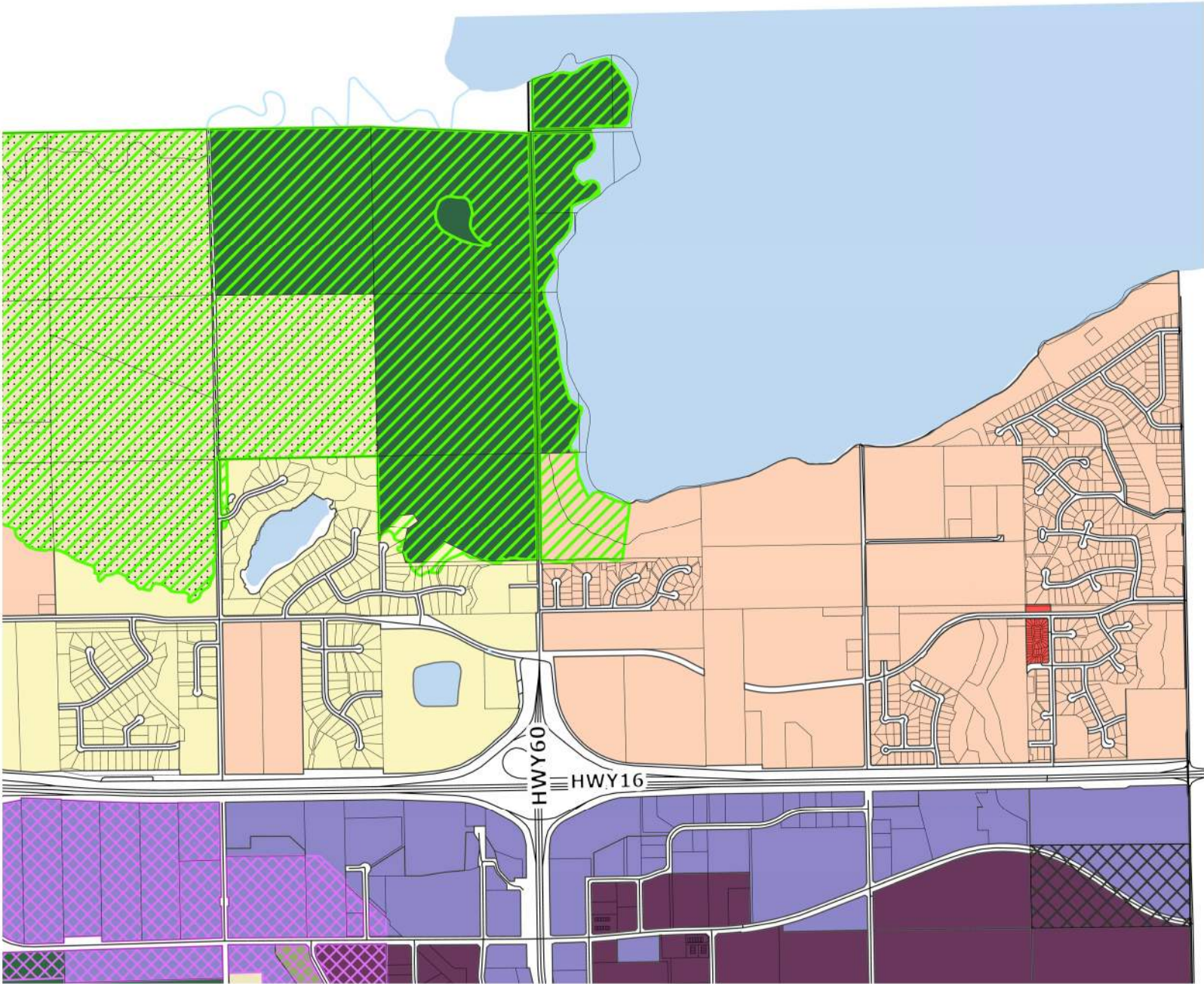


Map 11 - Acheson 2025 Land Use Districts

Legend

- | | |
|---|---|
| AGC1 - Agriculture Conservation District 1 | C - Commercial District |
| AG - Agriculture General District | BI - Business Industrial District |
| N - Natural Areas District | MI - Medium Industrial District |
| RS - Recreation and Community Services District | DC - Direct Control District |
| CR - Country Residential District | ARPO - Acheson Residential Protection Overlay |
| ERD1 - Estate Residential District 1 | LEO - Legend Estates Overlay |
| VC - Village Core District | RO - Reserved Development Overlay |



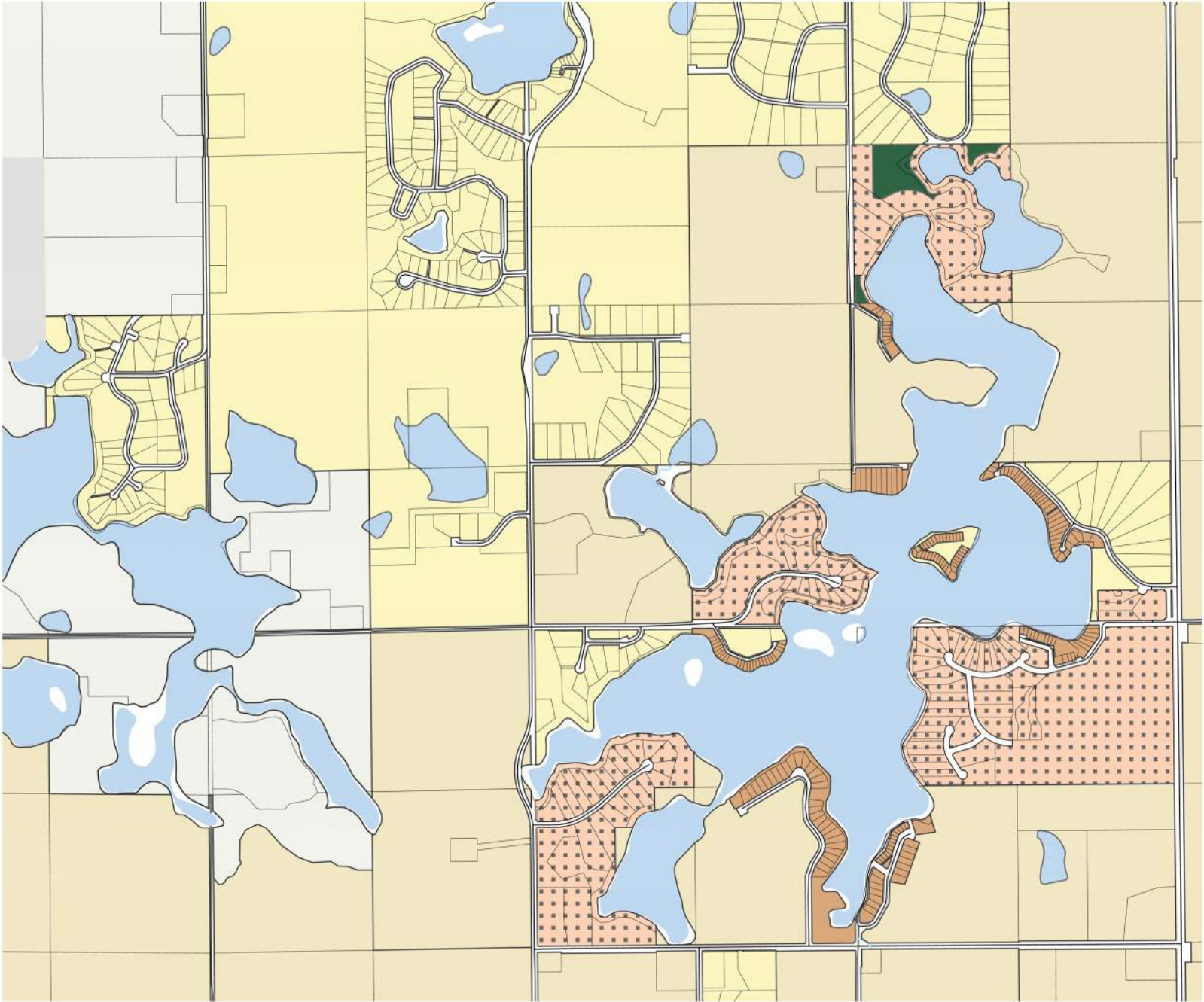


Map 12 - Big Lake Area 2025 Land Use Districts

Legend







- | | |
|---|---|
| AGC1 - Agriculture Conservation District 1 | VC - Village Core District |
| AGC2 - Agriculture Conservation District 2 | BI - Business Industrial District |
| N - Natural Areas District | MI - Medium Industrial District |
| RS - Recreation and Community Services District | ARPO - Acheson Residential Protection Overlay |
| CR - Country Residential District | FPO - Floodplain Protection Overlay |
| ERD1 - Estate Residential District 1 | RO - Reserved Development Overlay |



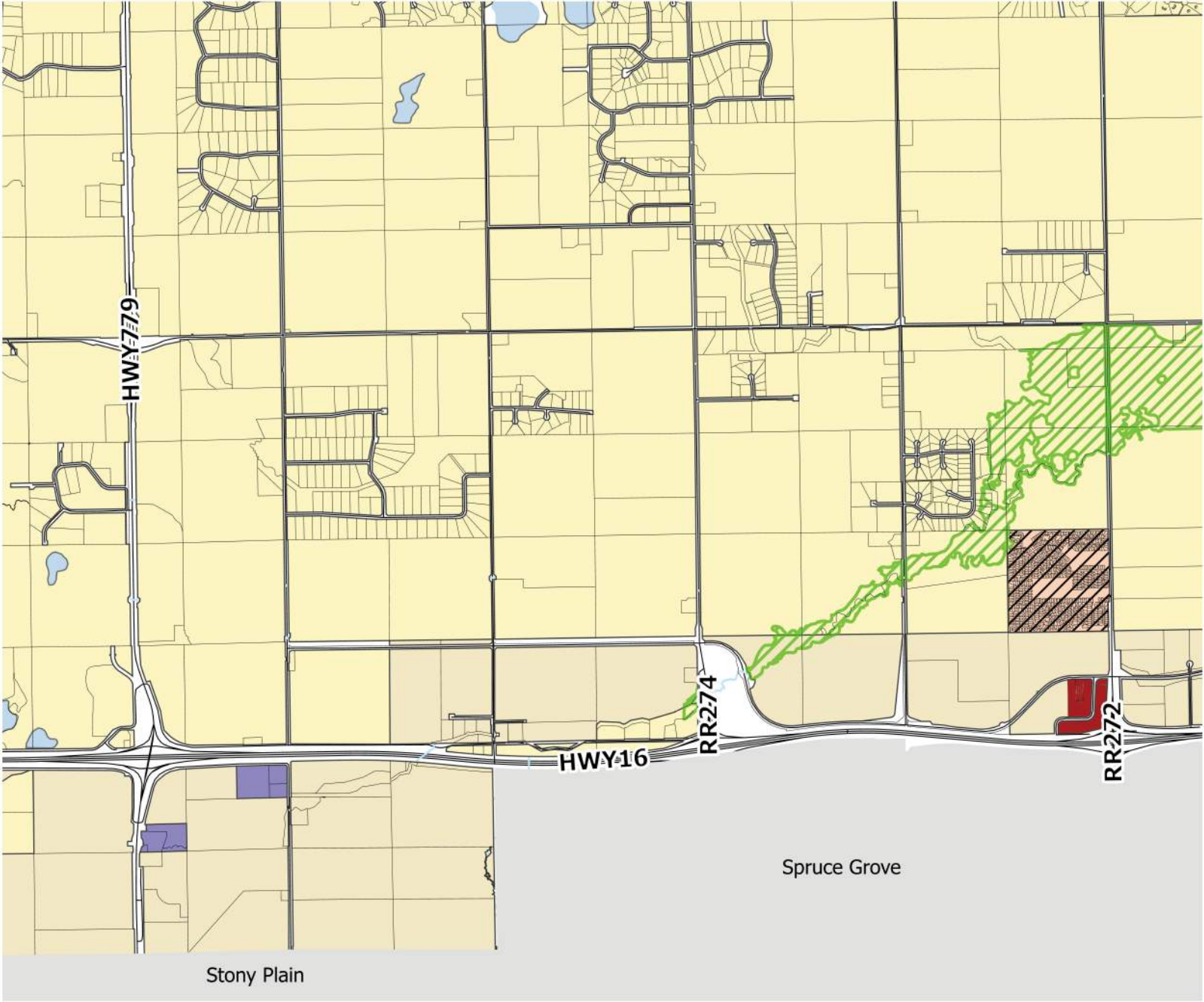


Map 13 - Jackfish & Mayatan Lake
2025 Land Use Districts

Legend






- | | |
|---|--|
|  AGC1 - Agriculture Conservation District 1 |  CR - Country Residential District |
|  AG - Agriculture General District |  ERD2 - Estate Residential District 2 |
|  N - Natural Areas District |  LSR - Lakeshore Residential District |





Map 14 - North Spruce Grove 2025 Land Use Districts

Legend

- | | |
|---|---|
|  AGC1 - Agriculture Conservation District 1 |  BI - Business Industrial District |
|  CR - Country Residential District |  FPO - Floodplain Protection Overlay |
|  ERD3 - Estate Residential District 3 | |

